

# Open Space Audit 2015

Ward Profiles

Published July 2016

(Surveyed June 2015)



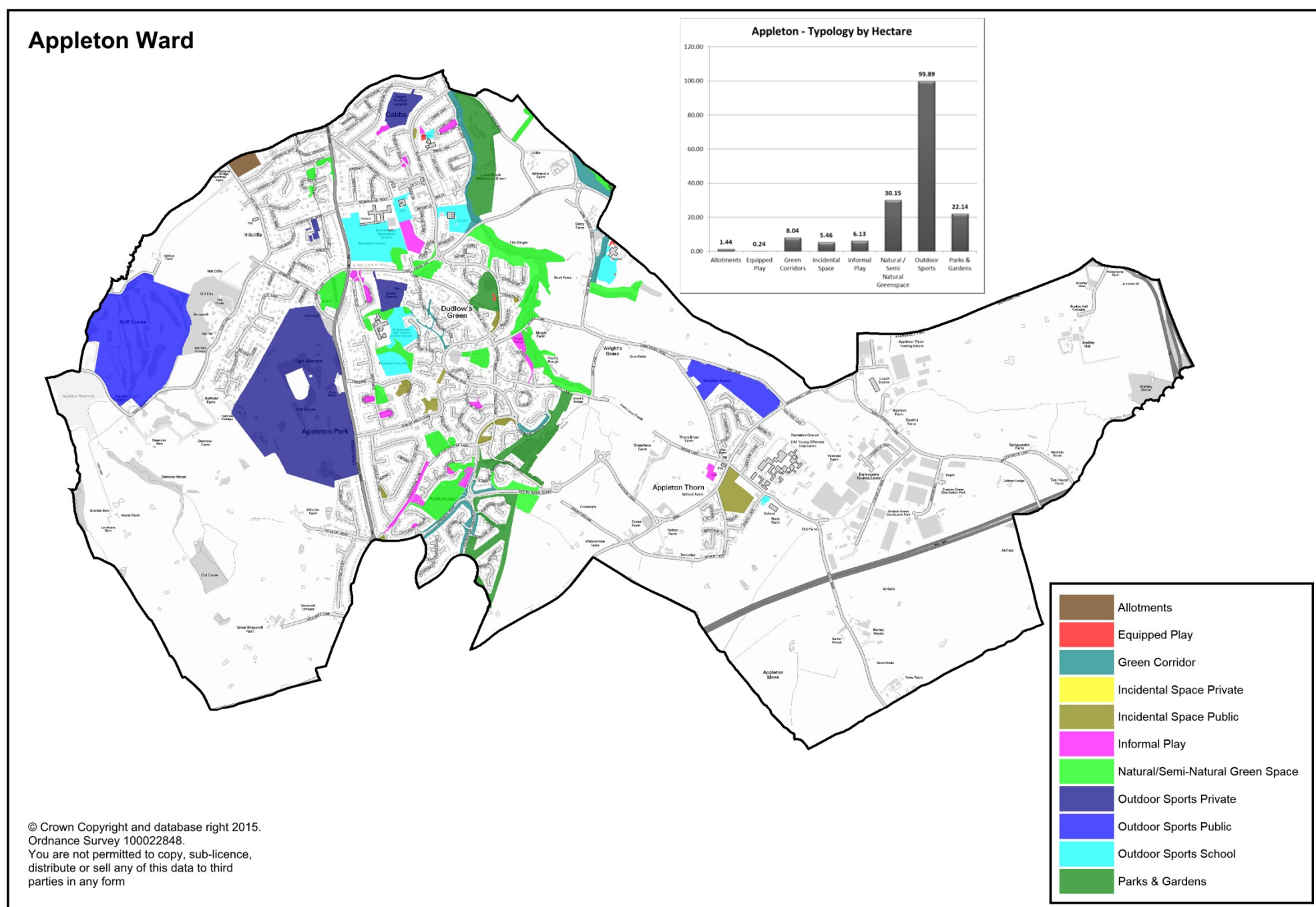
Growing a Strong Warrington

WARRINGTON  
Borough Council





# Ward Profile – Appleton



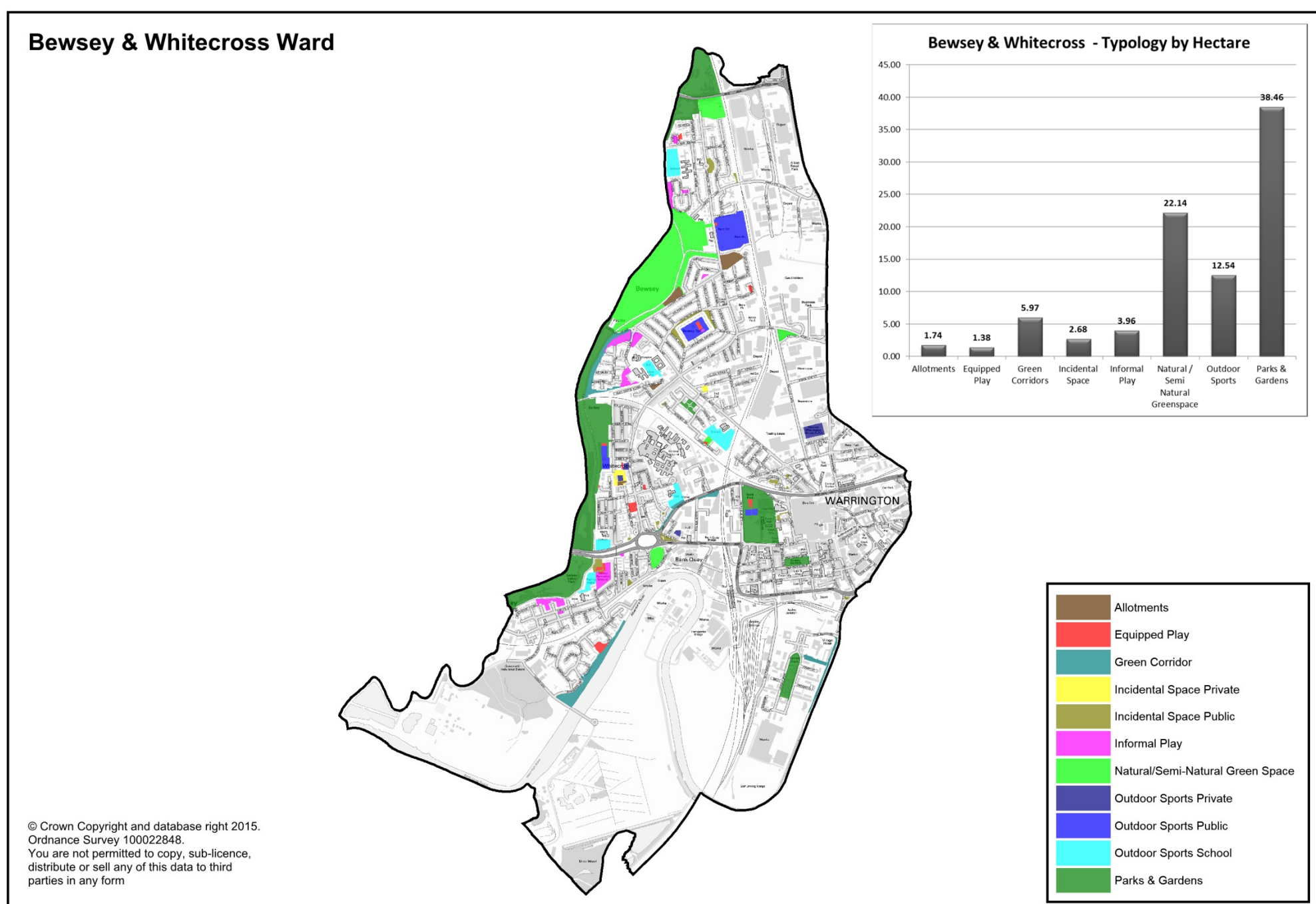
Site Ref	Site Name	Primary Classification	Traditional POS	Equipped Play Type	Ward	Total Site Area
508	Allotments	Allotments	NO		Appleton	1.44
499	The Cobbs C.P. School	Equipped Play	YES	LEAP	Appleton	0.08
518	Dudlows Green Park	Equipped Play	YES	NEAP	Appleton	0.06
541	Littlecote Gardens	Equipped Play	YES	LAP	Appleton	0.01
872	Grappenhall Heys Coummunity Primary School	Equipped Play	YES	LEAP	Appleton	0.08
501	Lumb Brook	Green Corridor	YES		Appleton	2.30
521	Chalfont Close/Pangbourne Close	Green Corridor	YES		Appleton	0.50
866	Astor Drive/Witherwin Avenue 'Green Link'	Green Corridor	YES		Appleton	1.67
870	Brentland Drive Play Area & Linkway	Green Corridor	YES		Appleton	0.08
871	Lumb Brook Road - Stansfield Drive Linkway	Green Corridor	YES		Appleton	0.90
1046	Rosemoor Gardens 1	Green Corridor	YES		Appleton	0.38
1047	Rosemoor Gardens 2	Green Corridor	YES		Appleton	0.05
1048	Stoneacre Gardens	Green Corridor	YES		Appleton	0.03
1049	Dipping Brook Avenue 1	Green Corridor	YES		Appleton	0.27
1051	Longwood Road 1	Green Corridor	YES		Appleton	0.05
1052	Longwood Road 2	Green Corridor	YES		Appleton	0.10
1053	Longwood Road 3	Green Corridor	YES		Appleton	0.85
1054	Longwood Road 4	Green Corridor	YES		Appleton	0.22
1055	Pewterspear Green Road 1	Green Corridor	YES		Appleton	0.20
1056	Pewterspear Green Road 2	Green Corridor	YES		Appleton	0.25
1057	Longwood Road 5	Green Corridor	YES		Appleton	0.01
1058	Longwood Road 6	Green Corridor	YES		Appleton	0.01
1060	Longwood Road 8	Green Corridor	YES		Appleton	0.16
1061	Longwood Road 9	Green Corridor	YES		Appleton	0.02

Site Ref	Site Name	Primary Classification	Traditional POS	Equipped Play Type	Ward	Total Site Area
498	Bridge Lane	Incidental Space Public	YES		Appleton	0.10
519	Chiswick Gardens	Incidental Space Public	YES		Appleton	0.08
525	Dorney Close/Longwood Close	Incidental Space Public	YES		Appleton	0.28
528	Longwood Road	Incidental Space Public	YES		Appleton	0.18
535	Dudlows Green Road	Incidental Space Public	NO		Appleton	0.52
536	Pineways	Incidental Space Public	YES		Appleton	0.48
540	Highfield Avenue	Incidental Space Public	YES		Appleton	0.15
546	Walkers Field	Incidental Space Public	NO		Appleton	2.92
811	Land to South of Mere View Gardens, Cann Lane	Incidental Space Public	YES		Appleton	0.35
812	Longwood Road/Rosemoore Gardens Junction	Incidental Space Public	YES		Appleton	0.32
1062	Longwood Road 10	Incidental Space Public	YES		Appleton	0.07
496	Greenfields Avenue	Informal Play	YES		Appleton	0.21
498	Bridge Lane	Informal Play	YES		Appleton	0.08
500	Farm Lane/Hayes Lane	Informal Play	YES		Appleton	0.36
502	Clydesdale Road	Informal Play	YES		Appleton	0.14
514	Park Crescent/Hall Drive	Informal Play	YES		Appleton	0.53
527	Mentmore Gardens	Informal Play	YES		Appleton	0.75
530	Petersham Drive	Informal Play	YES		Appleton	0.19
531	Pewterspear Lane	Informal Play	YES		Appleton	0.76
538	Cedarways	Informal Play	YES		Appleton	0.19
539	Oakways	Informal Play	YES		Appleton	0.25
541	Littlecote Gardens	Informal Play	YES		Appleton	0.83
542	Littlecote Gardens	Informal Play	YES		Appleton	0.06
747	Farnham Close	Informal Play	YES		Appleton	1.42
869	Astor Drive	Informal Play	YES		Appleton	0.00
1127	Appleton Thorn Village Hall IP	Informal Play	YES		Appleton	0.37
503	The Dingle	Natural/Semi-Natural Green Space	YES		Appleton	8.31
509	Warren Drive/Peveril Close	Natural/Semi-Natural Green Space	YES		Appleton	0.35
510	Tynwald Drive/Snaefell Rise	Natural/Semi-Natural Green Space	YES		Appleton	0.28
511	Tynwald Drive	Natural/Semi-Natural Green Space	YES		Appleton	0.14
513	Hillcliffe Quarry	Natural/Semi-Natural Green Space	NO		Appleton	2.10
516	Caversham Close/Broom Avenue	Natural/Semi-Natural Green Space	YES		Appleton	0.29
517	Bromm Avenue/Lyons Lane	Natural/Semi-Natural Green Space	YES		Appleton	0.97
520	Bridgewater County High Lower School	Natural/Semi-Natural Green Space	NO		Appleton	1.97
523	The Longwood	Natural/Semi-Natural Green Space	YES		Appleton	1.10
526	Fords Rough	Natural/Semi-Natural Green Space	YES		Appleton	3.15
533	Old Pewterspear Lane	Natural/Semi-Natural Green Space	NO		Appleton	1.39
537	Pineways/Beechways	Natural/Semi-Natural Green Space	YES		Appleton	0.59
541	Littlecote Gardens	Natural/Semi-Natural Green Space	YES		Appleton	3.86
865	Grappenhall Heys Wood	Natural/Semi-Natural Green Space	YES		Appleton	0.53
873	Land to South of Grappenhall Heys Primary School	Natural/Semi-Natural Green Space	YES		Appleton	1.83
883	Grappenhall Heys Long Woodland	Natural/Semi-Natural Green Space	YES		Appleton	0.74
898	Grappenhall Crescent Mound	Natural/Semi-Natural Green Space	NO		Appleton	1.02
979	Caversham Close	Natural/Semi-Natural Green Space	NO		Appleton	0.72
1050	Dipping Brook Avenue 1	Natural/Semi-Natural Green Space	YES		Appleton	0.81
495	Warrington RUFC	Outdoor Sports Private	NO		Appleton	2.67
512	Stockton Heath Tennis Club	Outdoor Sports Private	NO		Appleton	0.44
515	Appleton Cricket Club	Outdoor Sports Private	NO		Appleton	2.30
1070	Warrington Golf Course	Outdoor Sports Private	NO		Appleton	43.07
543	New Lane	Outdoor Sports Public	YES		Appleton	6.95
1069	Walton Hall Golf Course	Outdoor Sports Public	YES		Appleton	29.78
499	The Cobbs C.P. School	Outdoor Sports School	NO		Appleton	0.20
504	Broomfield's County Junior School	Outdoor Sports School	NO		Appleton	1.79
507	Bridgewater County High School/Broomfields Leisure Centre	Outdoor Sports School	NO		Appleton	6.23
520	Bridgewater County High Lower School	Outdoor Sports School	NO		Appleton	4.02
545	Appleton C.P. School	Outdoor Sports School	NO		Appleton	0.16
746	St Monicas R.C. School	Outdoor Sports School	NO		Appleton	0.95
872	Grappenhall Heys Coummunity Primary School	Outdoor Sports School	NO		Appleton	1.34
518	Dudlows Green Park	Parks & Gardens	YES		Appleton	2.44
534	Dipping Brook	Parks & Gardens	YES		Appleton	5.91
744	Pewterspear Green Linear Park	Parks & Gardens	YES		Appleton	4.88
1125	Grappenhall Heys Walled Garden	Parks & Gardens	YES		Appleton	0.21
899	Millenium Green Appleton	Parks & Gardens	YES		Appleton	8.71

Table 14 – Appleton Ward – Site Records



## Ward Profile – Bewsey & Whitecross



Site Ref	Site Name	Primary Classification	Traditional POS	Equipped Play Type	Ward	Total Site Area
2	Charter Avenue Allotments	Allotments	NO		B & Wcross	0.96
19	r/o 1-7 Claggates Road	Allotments	NO		B & Wcross	0.13
30	Workingmen's Mission Recreation Club	Allotments	NO		B & Wcross	0.11
842	Lilford Avenue Allotments	Allotments	NO		B & Wcross	0.54
1	Dallam Recreation Ground	Equipped Play	YES	LEAP	B & Wcross	0.03
12	Bewsey Park	Equipped Play	YES	NEAP	B & Wcross	0.12
23	Land between St. Albans School & Railway	Equipped Play	YES	LEAP	B & Wcross	0.04
28	Whitecross Park	Equipped Play	YES	LEAP	B & Wcross	0.05
29	Brooklands Hotel Bowling Green	Equipped Play	YES	LAP	B & Wcross	0.04
31	Sankey Green	Equipped Play	YES	NEAP	B & Wcross	0.28
34	Adj. St. Barnabas School, Bostock Street	Equipped Play	YES	LAP	B & Wcross	0.05
38	Sankey Recreation Ground	Equipped Play	YES	LEAP	B & Wcross	0.17
47	Bank Park	Equipped Play	YES	NEAP	B & Wcross	0.11
901	Norley Close Play Area	Equipped Play	YES	LAP	B & Wcross	0.01
948	Monks Hall EP	Equipped Play	YES	LEAP	B & Wcross	0.33
980	Massey Avenue Playground	Equipped Play	YES	LEAP	B & Wcross	0.08
1014	Calgarth Ave	Equipped Play	YES	LAP	B & Wcross	0.08
757	Land Off Helmsley Close	Green Corridor	YES		B & Wcross	1.55
773	Northern Expressway Corridor (northern side)	Green Corridor	YES		B & Wcross	0.00
774	Northern Expressway Corridor (southern side)	Green Corridor	YES		B & Wcross	0.00
879	Sankey Brook Link - Dallam	Green Corridor	YES		B & Wcross	0.45
946	Centre Park - East	Green Corridor	YES		B & Wcross	0.35
947	Centre Park East - Mersey Pathway	Green Corridor	YES		B & Wcross	0.57
949	Monks Hall - Riverside	Green Corridor	YES		B & Wcross	2.49

Site Ref	Site Name	Primary Classification	Traditional POS	Equipped Play Type	Ward	Total Site Area
1085	Land north of Priestley Street 1	Green Corridor	YES		B & Wcross	0.17
1086	Land north of Priestley Street 2	Green Corridor	YES		B & Wcross	0.15
1087	Land south of Priestley Street	Green Corridor	YES		B & Wcross	0.24
24	The Imperial Hotel Bowling Green	Incidental Space Private	NO		B & Wcross	0.13
30	Workingmen's Mission Recreation Club	Incidental Space Private	NO		B & Wcross	0.43
6	Harrison Square Amenity Area	Incidental Space Public	YES		B & Wcross	0.30
13	Delves Avenue Public Open Space	Incidental Space Public	YES		B & Wcross	0.27
14	Bagot Avenue	Incidental Space Public	YES		B & Wcross	0.23
15	Troutbeck Avenue	Incidental Space Public	YES		B & Wcross	0.17
33	Whitecross Road	Incidental Space Public	YES		B & Wcross	0.03
37	South of Sankey Way/ West of Sankey Brook	Incidental Space Public	NO		B & Wcross	0.13
38	Sankey Recreation Ground	Incidental Space Public	YES		B & Wcross	0.22
43	Liverpool Road/Bramhall Street	Incidental Space Public	YES		B & Wcross	0.08
165	Rolleston Street	Incidental Space Public	YES		B & Wcross	0.12
166	Allen Street	Incidental Space Public	YES		B & Wcross	0.04
167	Edgeworth Street	Incidental Space Public	YES		B & Wcross	0.02
944	Land outside Halo Nightclub Building	Incidental Space Public	NO		B & Wcross	0.04
1040	Bath Street	Incidental Space Public	YES		B & Wcross	0.10
1041	Marshall Avenue	Incidental Space Public	YES		B & Wcross	0.07
1082	Land off Bostock Street	Incidental Space Public	YES		B & Wcross	0.07
1083	Land off Green Street	Incidental Space Public	YES		B & Wcross	0.19
1084	Leicester Street	Incidental Space Public	YES		B & Wcross	0.02
1089	Deal Close	Incidental Space Public	YES		B & Wcross	0.02
4	Massey Avenue	Informal Play	YES		B & Wcross	0.13
5	Gale Avenue	Informal Play	YES		B & Wcross	0.08
8	Hodgkinson Avenue/Higham Avenue	Informal Play	YES		B & Wcross	0.39
9	r/o 4-30 Molyneux Avenue/ r/o 64-90 Lilford Avenue	Informal Play	YES		B & Wcross	0.07
12	Bewsey Park	Informal Play	YES		B & Wcross	0.04
38	Sankey Recreation Ground	Informal Play	YES		B & Wcross	0.90
40	Wellfield Street	Informal Play	NO		B & Wcross	0.04
44	Evelyn Street/Roughley Avenue	Informal Play	YES		B & Wcross	0.71
45	Evelyn Street/Cannel Street	Informal Play	YES		B & Wcross	0.06
757	Land Off Helmsley Close	Informal Play	YES		B & Wcross	0.64
758	Land at Corner of Lodge Lane & Lockton Lane	Informal Play	YES		B & Wcross	0.37
760	Bewsey Recreation Centre	Informal Play	YES		B & Wcross	0.54
3	Longshaw Street	Natural/Semi-Natural Green Space	NO		B & Wcross	1.88
10	r/o Southworth Avenue/Lilford Avenue	Natural/Semi-Natural Green Space	YES		B & Wcross	1.18
11	Lilford Avenue	Natural/Semi-Natural Green Space	NO		B & Wcross	0.80
20	Land between Sankey Brook & St Helens Canal	Natural/Semi-Natural Green Space	NO		B & Wcross	13.20
23	Land between St. Albans School & Railway	Natural/Semi-Natural Green Space	NO		B & Wcross	0.15
168	Kerfoot Street	Natural/Semi-Natural Green Space	NO		B & Wcross	0.43
706	Hawleys Lane/Longshaw Street	Natural/Semi-Natural Green Space	NO		B & Wcross	3.68
711	Land Between S.V. park & Gullivers World	Natural/Semi-Natural Green Space	NO		B & Wcross	0.01
1068	Thewlis Street	Natural/Semi-Natural Green Space	NO		B & Wcross	0.82
29	Brooklands Hotel Bowling Green	Outdoor Sports Private	NO		B & Wcross	0.13
30	Workingmen's Mission Recreation Club	Outdoor Sports Private	NO		B & Wcross	0.11
36	Bank Quay Sports & Social Club	Outdoor Sports Private	NO		B & Wcross	0.12
1088	Halliwell Jones Stadium	Outdoor Sports Private	NO		B & Wcross	0.88
1	Dallam Recreation Ground	Outdoor Sports Public	YES		B & Wcross	3.89
12	Bewsey Park	Outdoor Sports Public	YES		B & Wcross	1.24
26	Whitecross Community Centre	Outdoor Sports Public	YES		B & Wcross	0.60
47	Bank Park	Outdoor Sports Public	YES		B & Wcross	0.28
7	Dallam C.P. School	Outdoor Sports School	NO		B & Wcross	1.28
22	St Albans R.C. School	Outdoor Sports School	NO		B & Wcross	1.56
32	Sacred Heart R.C. Primary School	Outdoor Sports School	NO		B & Wcross	0.54
35	St.Paul & St.Barnabas CE Primary School, Collin St.	Outdoor Sports School	NO		B & Wcross	0.67
39	Evelyn Street C.P. School	Outdoor Sports School	NO		B & Wcross	0.62
759	Bewsey Lodge Primary School	Outdoor Sports School	NO		B & Wcross	0.63
28	Whitecross Park	Parks & Gardens	YES		B & Wcross	3.44
47	Bank Park	Parks & Gardens	YES		B & Wcross	6.17
48	Queens Gardens	Parks & Gardens	YES		B & Wcross	0.73
722	Sankey Valley Park Sankey Bridges	Parks & Gardens	YES		B & Wcross	6.72
724	Sankey Valley Park Dallam	Parks & Gardens	YES		B & Wcross	2.22
725	Sankey Valley Park Callands	Parks & Gardens	YES		B & Wcross	0.00
726	Sankey Valley Park Gemini	Parks & Gardens	YES		B & Wcross	4.62

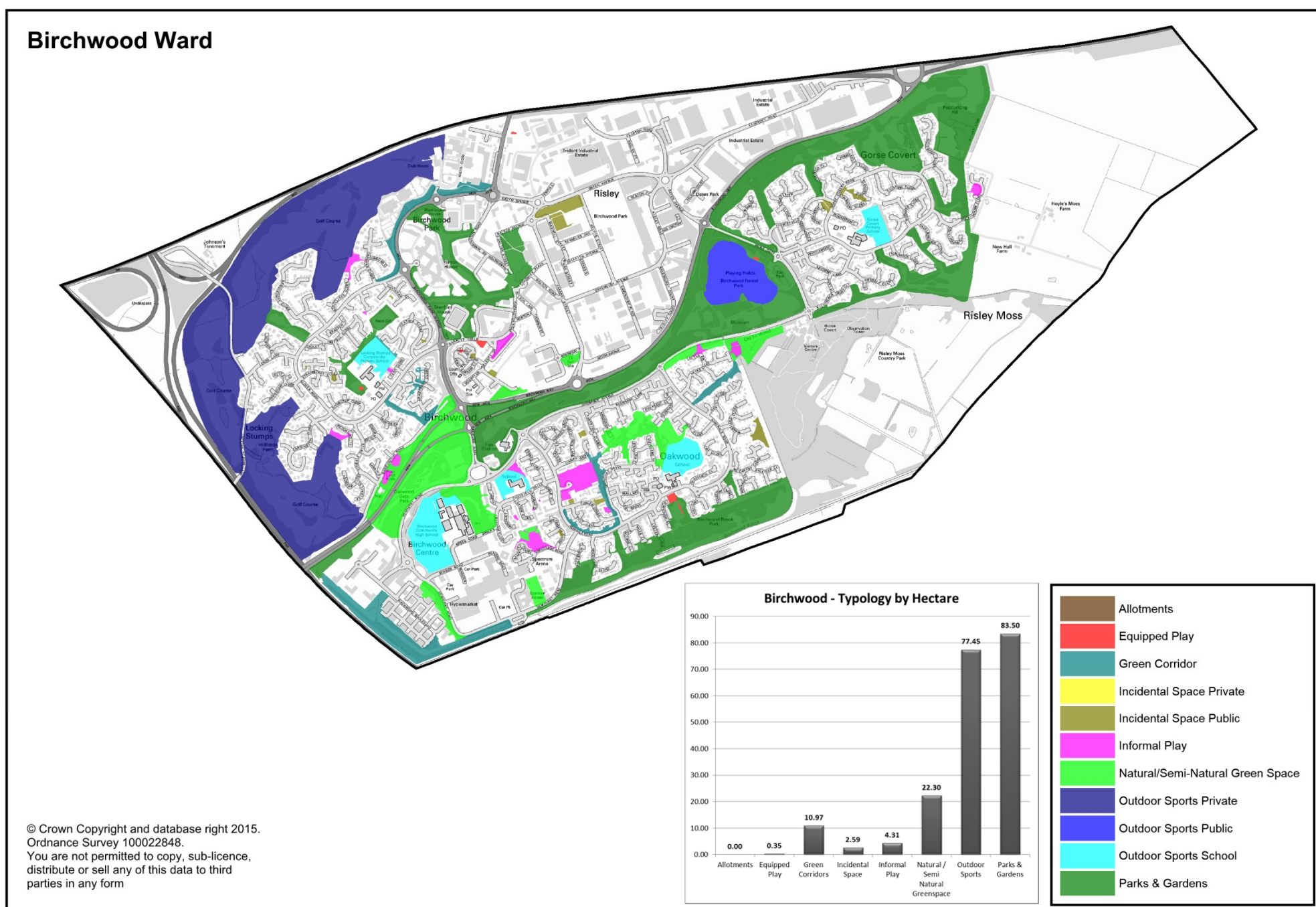
Site Ref	Site Name	Primary Classification	Traditional POS	Equipped Play Type	Ward	Total Site Area
776	Sankey Valley Park Old Hall Central	Parks & Gardens	YES		B & Wcross	0.01
778	Sankey Valley Park Nansen Close	Parks & Gardens	YES		B & Wcross	0.00
779	Sankey Valley Park Bewsey Lodge Lane to Railway	Parks & Gardens	YES		B & Wcross	3.47
780	Sankey Valley Park Waterways	Parks & Gardens	YES		B & Wcross	0.02
781	Sankey Valley Park Wellfield Street	Parks & Gardens	YES		B & Wcross	8.95
945	Centre Park - Central Area	Parks & Gardens	YES		B & Wcross	1.70
1114	Regency Square	Parks & Gardens	YES		B & Wcross	0.42

Table 15 – Bewsey and Whitecross Ward – Site Records





# Ward Profile – Birchwood



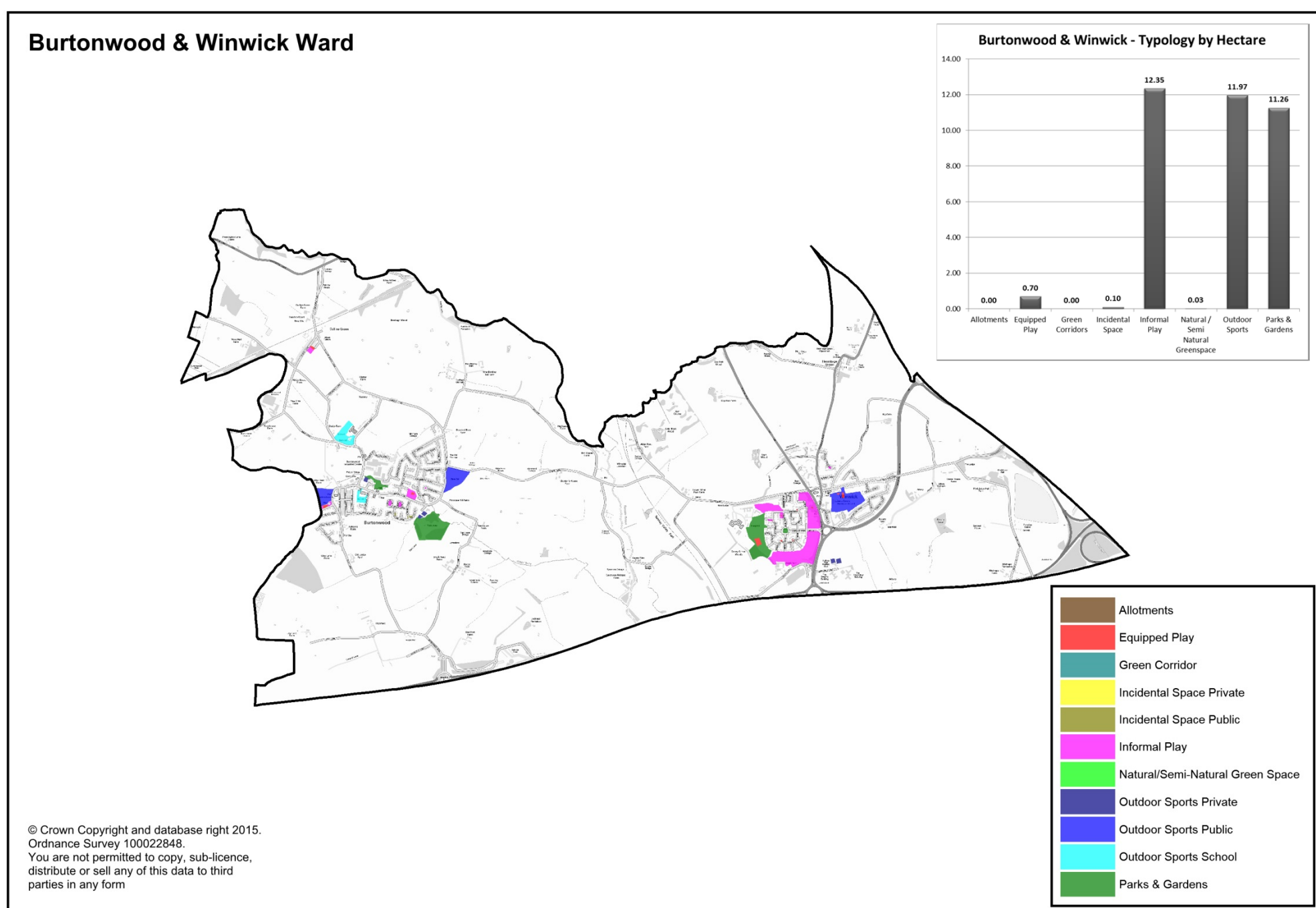
Site Ref	Site Name	Primary Classification	Traditional POS	Ward	Total Site Area
334	Locking Stumps Park (New)	Equipped Play	YES	Birchwood	0.03
359	Birchwood Park	Equipped Play	YES	Birchwood	0.03
362	Nelson Road	Equipped Play	YES	Birchwood	0.02
364	Centurion Close	Equipped Play	YES	Birchwood	0.10
584	Birchwood Brook Park	Equipped Play	YES	Birchwood	0.17
347	Heather Close	Green Corridor	YES	Birchwood	0.11
351	Armstrong Close	Green Corridor	YES	Birchwood	0.26
352	Glover Road/Warrington Road	Green Corridor	YES	Birchwood	0.67
578	Whinchat Drive	Green Corridor	YES	Birchwood	0.80
581	Keyes Close	Green Corridor	YES	Birchwood	0.73
847	Birchwood Boulevard	Green Corridor	YES	Birchwood	5.75
850	Admirals Road	Green Corridor	YES	Birchwood	0.53
938	Birchwood Park Avenue 1	Green Corridor	YES	Birchwood	0.78
939	Birchwood Park Avenue 2	Green Corridor	YES	Birchwood	1.33
331	Strawberry Close	Incidental Space Public	YES	Birchwood	0.01
336	Strawberry Close	Incidental Space Public	NO	Birchwood	0.06
342	Havisham Close	Incidental Space Public	YES	Birchwood	0.02
346	Heather Close	Incidental Space Public	YES	Birchwood	0.03
363	Nelson Road	Incidental Space Public	NO	Birchwood	0.04
367	Delenty Drive	Incidental Space Public	YES	Birchwood	0.08
574	Goldfinch Lane	Incidental Space Public	YES	Birchwood	0.07
577	Curlew Grove	Incidental Space Public	YES	Birchwood	0.05
583	McCartney Close	Incidental Space Public	YES	Birchwood	0.42
591	Whitworth Close	Incidental Space Public	YES	Birchwood	0.00

Site Ref	Site Name	Primary Classification	Traditional POS	Ward	Total Site Area
592	Whitworth Close	Incidental Space Public	YES	Birchwood	0.04
593	Curlew Grove	Incidental Space Public	YES	Birchwood	0.10
600	Darnaway Close	Incidental Space Public	YES	Birchwood	0.22
940	Birchwood Park North 1	Incidental Space Public	NO	Birchwood	0.88
941	Birchwood Park North 2	Incidental Space Public	NO	Birchwood	0.41
1007	Fisherfield Drive / Gorse Covert Road	Incidental Space Public	NO	Birchwood	0.08
1038	Land east of Rangemoor Close	Incidental Space Public	NO	Birchwood	0.08
328	Firtree Close	Informal Play	YES	Birchwood	0.01
328	Firtree Close	Informal Play	YES	Birchwood	0.18
330	Codshaw Lane	Informal Play	YES	Birchwood	0.30
341	Copperfield Close	Informal Play	YES	Birchwood	0.02
350	Fern Close	Informal Play	YES	Birchwood	0.04
353	Birchwood Way/Warrington Road	Informal Play	YES	Birchwood	0.33
365	Delenty Drive/Warrington Road	Informal Play	YES	Birchwood	0.34
376	Forbes Close/Ordnance Avenue	Informal Play	YES	Birchwood	0.18
575	St. Oliver Plunkett R.C. Primary School	Informal Play	NO	Birchwood	1.13
576	Admirals Road	Informal Play	YES	Birchwood	0.48
582	Old Fir Wood	Informal Play	YES	Birchwood	0.23
587	Ainscough Road	Informal Play	YES	Birchwood	0.60
588	Layton Close	Informal Play	YES	Birchwood	0.03
589	Ramsay Close	Informal Play	YES	Birchwood	0.01
590	Ramsay Close	Informal Play	NO	Birchwood	0.01
594	Whinchat Drive	Informal Play	YES	Birchwood	0.06
709	Rockingham Close	Informal Play	YES	Birchwood	0.22
896	North of Keyes Gardens	Informal Play	YES	Birchwood	0.14
353	Birchwood Way/Warrington Road	Natural/Semi-Natural Green Space	YES	Birchwood	2.54
354	Birchwood Way	Natural/Semi-Natural Green Space	NO	Birchwood	1.25
355	Oakwood Gate Park	Natural/Semi-Natural Green Space	YES	Birchwood	7.36
358	Dewhurst Road/Brock Road	Natural/Semi-Natural Green Space	YES	Birchwood	2.40
366	Fernbank Close	Natural/Semi-Natural Green Space	NO	Birchwood	0.49
370	Faraday Street	Natural/Semi-Natural Green Space	YES	Birchwood	0.32
579	Oakwood Common	Natural/Semi-Natural Green Space	YES	Birchwood	3.49
582	Old Fir Wood	Natural/Semi-Natural Green Space	YES	Birchwood	1.56
585	Rear of Spencer House	Natural/Semi-Natural Green Space	NO	Birchwood	0.67
587	Ainscough Road	Natural/Semi-Natural Green Space	YES	Birchwood	0.28
848	Dewhurst Road Plantation	Natural/Semi-Natural Green Space	NO	Birchwood	1.09
896	North of Keyes Gardens	Natural/Semi-Natural Green Space	YES	Birchwood	0.84
327	Birchwood Golf Club	Outdoor Sports Private	NO	Birchwood	60.84
359	Birchwood Park	Outdoor Sports Public	YES	Birchwood	6.33
339	Locking Stumps C.P. School	Outdoor Sports School	NO	Birchwood	1.53
357	Birchwood High School	Outdoor Sports School	NO	Birchwood	4.40
375	Chatfield C.P. School	Outdoor Sports School	NO	Birchwood	0.83
580	Birchwood C.E. Primary School	Outdoor Sports School	NO	Birchwood	2.08
601	Gorse Covert C.P. School	Outdoor Sports School	NO	Birchwood	1.43
329	Locking Stumps Common	Parks & Gardens	YES	Birchwood	1.12
334	Locking Stumps Park (New)	Parks & Gardens	YES	Birchwood	1.23
343	Locking Stumps Park	Parks & Gardens	YES	Birchwood	0.80
356	Birchwood Boulevard	Parks & Gardens	YES	Birchwood	1.31
359	Birchwood Park	Parks & Gardens	YES	Birchwood	23.17
372	Birchwood Science Park	Parks & Gardens	YES	Birchwood	6.68
373	UKAEA	Parks & Gardens	YES	Birchwood	0.65
584	Birchwood Brook Park	Parks & Gardens	YES	Birchwood	13.73
599	Pestfurlong Moss	Parks & Gardens	YES	Birchwood	24.24
707	Killingworth Close/Ringwood close	Parks & Gardens	YES	Birchwood	7.02
708	Gorse Covert Road/Rockingham Close	Parks & Gardens	YES	Birchwood	2.25
942	Birchwood Park - The Centre	Parks & Gardens	YES	Birchwood	1.30

Table 16 – Birchwood Ward – Site Records



## Ward Profile – Burtonwood & Winwick



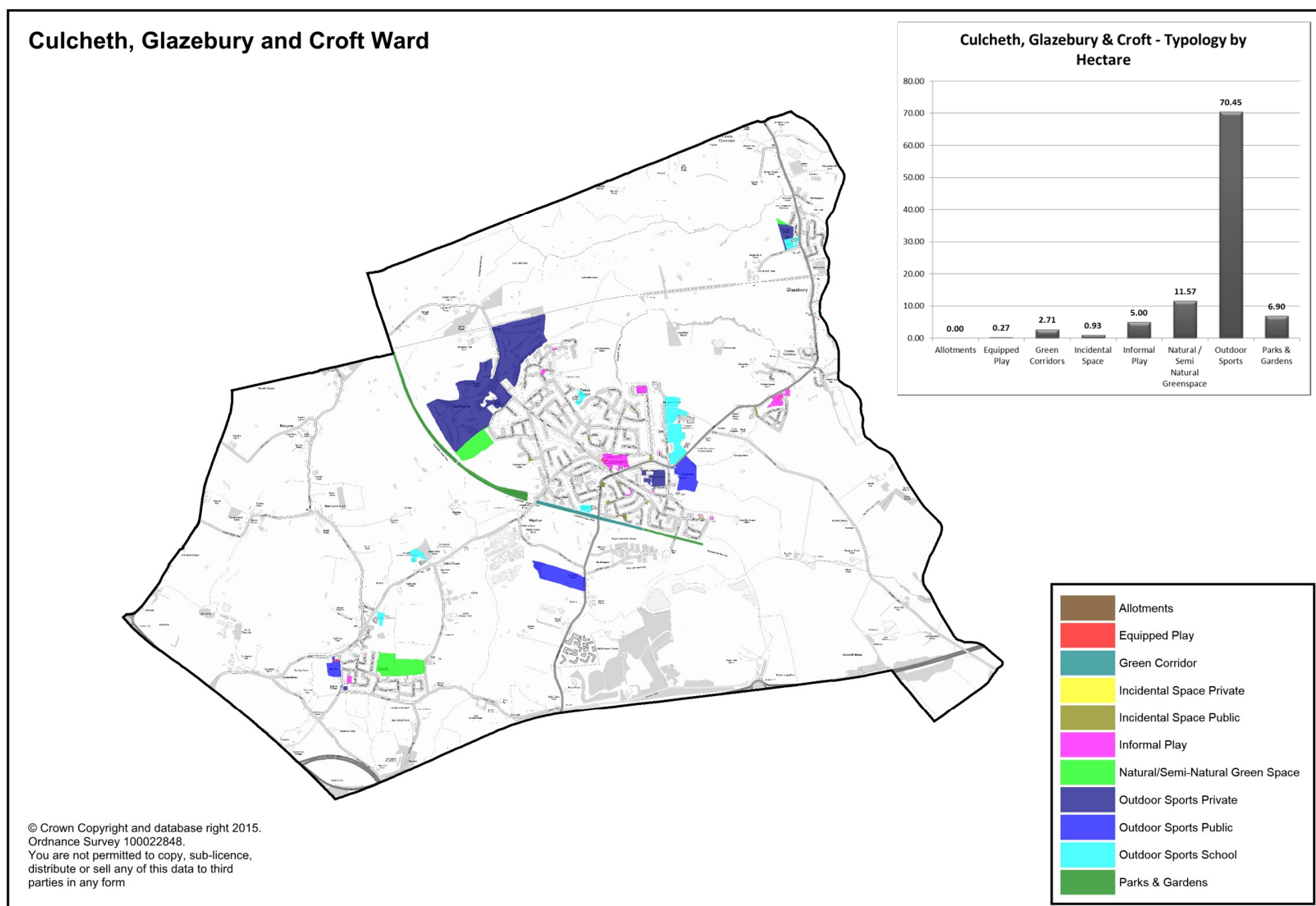
Site Ref	Site Name	Primary Classification	Traditional POS	Equipped Play Type	Ward	Total Site Area
653	Winwick Leisure Centre	Equipped Play	YES	NEAP	B & Winwick	0.12
700	Gorsey Lane/Clay Lane	Equipped Play	YES	LEAP	B & Winwick	0.10
701	Sherbourne Way/Chapel Lane	Equipped Play	YES	LEAP	B & Winwick	0.06
719	Penny Lane	Equipped Play	YES	LAP	B & Winwick	0.08
853	Crompton Drive Play Area	Equipped Play	YES	LAP	B & Winwick	0.01
855	Winwick Park No 1 (West)	Equipped Play	YES	LEAP	B & Winwick	0.28
856	Masefield Drive Equipped Play Area	Equipped Play	YES	LAP	B & Winwick	0.02
857	Fleming Drive Equipped Play Area	Equipped Play	YES	LAP	B & Winwick	0.01
858	Winwick Park No2 Play Area (East)	Equipped Play	YES	LAP	B & Winwick	0.01
861	Chesterton Drive Play Area (adj No.14)	Equipped Play	YES	LAP	B & Winwick	0.01
891	Browning Drive Play Area	Equipped Play	YES	LAP	B & Winwick	0.00
694	Perrins Road	Incidental Space Public	YES		B & Winwick	0.05
695	Spurling Road	Incidental Space Public	YES		B & Winwick	0.03
851	Perrins Road West	Incidental Space Public	YES		B & Winwick	0.02
652	Winwick Park South East	Informal Play	YES		B & Winwick	6.35
696	Norcott Drive	Informal Play	YES		B & Winwick	0.11
697	Webb Lane	Informal Play	YES		B & Winwick	0.12
700	Gorsey Lane/Clay Lane	Informal Play	YES		B & Winwick	0.15
701	Sherbourne Way/Chapel Lane	Informal Play	YES		B & Winwick	0.52
702	Karen Close	Informal Play	YES		B & Winwick	0.02
719	Penny Lane	Informal Play	YES		B & Winwick	0.20
853	Crompton Drive Play Area	Informal Play	YES		B & Winwick	0.14
854	Fleming Drive Park	Informal Play	YES		B & Winwick	1.43
858	Winwick Park No2 Play Area (East)	Informal Play	YES		B & Winwick	3.23

Site Ref	Site Name	Primary Classification	Traditional POS	Equipped Play Type	Ward	Total Site Area
891	Browning Drive Play Area	Informal Play	YES		B & Winwick	0.06
973	Spires Gardens	Informal Play	YES		B & Winwick	0.03
933	Area around Wheatacre Farm	Natural/Semi-Natural Green Space	NO		B & Winwick	0.03
651	Winwick Social Club	Outdoor Sports Private	NO		B & Winwick	0.32
693	Burtonwood Bowling Green	Outdoor Sports Private	NO		B & Winwick	0.24
732	Bridge Inn Bowling Green	Outdoor Sports Private	NO		B & Winwick	0.13
653	Winwick Leisure Centre	Outdoor Sports Public	YES		B & Winwick	4.17
700	Gorse Lane/Clay Lane	Outdoor Sports Public	YES		B & Winwick	1.79
703	Fir Tree Lane/Alder Lane	Outdoor Sports Public	YES		B & Winwick	2.81
699	St. Paul Of The Cross Primary School	Outdoor Sports School	NO		B & Winwick	0.59
704	Burtonwood C.P. School	Outdoor Sports School	NO		B & Winwick	1.92
692	Burtonwood Nature Park	Parks & Gardens	YES		B & Winwick	5.41
852	Winwick Central Square	Parks & Gardens	YES		B & Winwick	0.15
855	Winwick Park No 1 (West)	Parks & Gardens	YES		B & Winwick	4.90
859	Butchers Field	Parks & Gardens	YES		B & Winwick	0.80

Table 17 – Burtonwood & Winwick Ward – Site Records



## Ward Profile – Culcheth, Glazebury and Croft

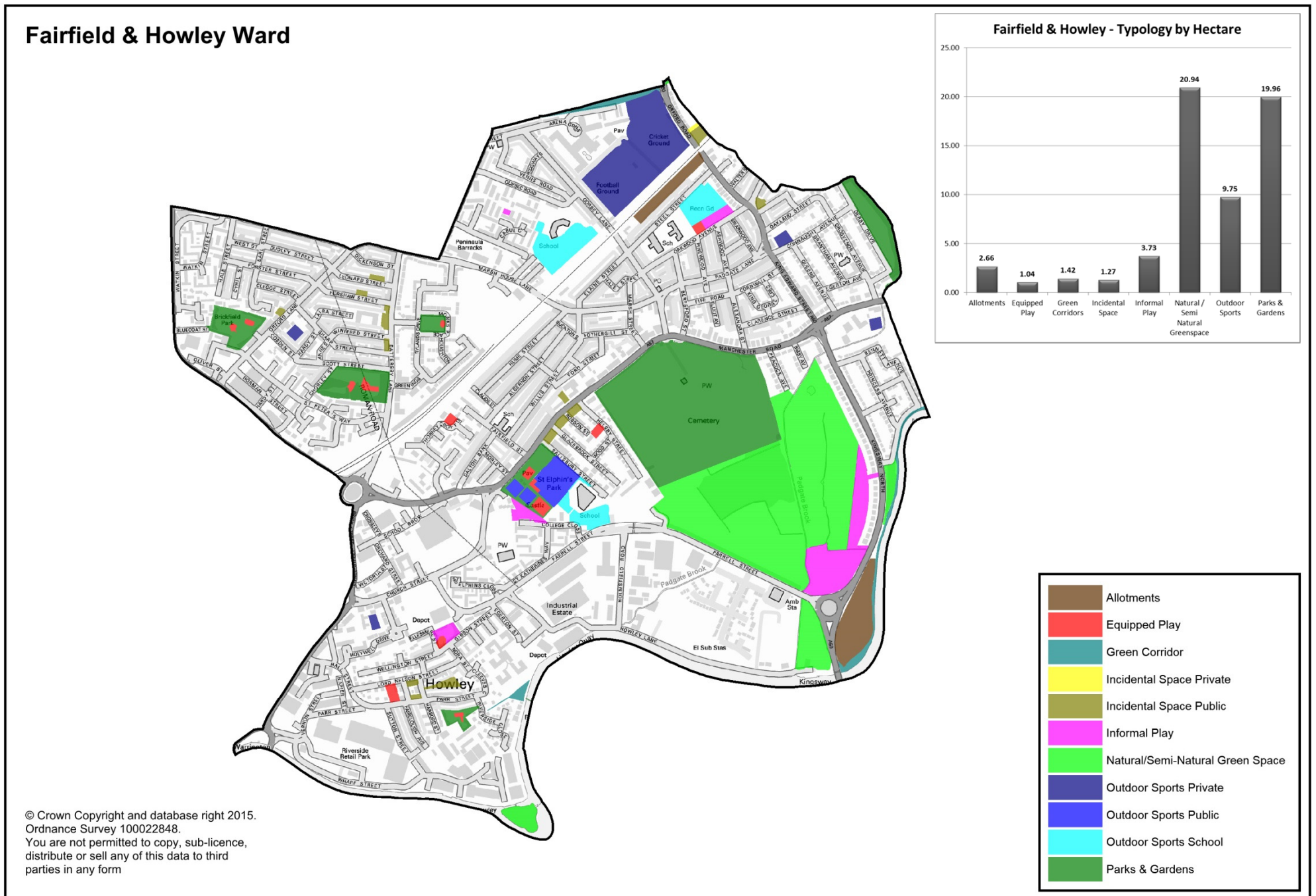


Site Ref	Site Name	Primary Classification	Traditional POS	Equipped Play Type	Ward	Total Site Area
654	Smithy Lane/Lords Street	Equipped Play	YES	NEAP	G, G & C	0.09
671	Common Lane/Warrington Road	Equipped Play	YES	NEAP	G, G & C	0.07
683	Warrington Road/Eden Avenue	Equipped Play	YES	LEAP	G, G & C	0.07
1107	The Noggin PH	Equipped Play	YES	LAP	G, G & C	0.02
1108	George and Dragon PH	Equipped Play	YES	LAP	G, G & C	0.02
809	Culcheth Linear Park (Western Section)	Green Corridor	YES		G, G & C	1.75
810	Culcheth Linear Park (Eastern Section)	Green Corridor	YES		G, G & C	0.96
660	Broadhurst Avenue	Incidental Space Public	YES		G, G & C	0.08
661	Crossfield Avenue	Incidental Space Public	YES		G, G & C	0.13
662	Newchurch Lane	Incidental Space Public	YES		G, G & C	0.06
670	Warrington Road Poplar Avenue	Incidental Space Public	YES		G, G & C	0.13
672	Warrington Road/Culcheth Hall Drive	Incidental Space Public	YES		G, G & C	0.13
681	Kirknall Farm	Incidental Space Public	NO		G, G & C	0.10
934	Lowther Avenue	Incidental Space Public	NO		G, G & C	0.03
935	Hampson Ave / Kaye Ave	Incidental Space Public	NO		G, G & C	0.05
1001	Medway Road	Incidental Space Public	NO		G, G & C	0.02
1002	Medway Road	Incidental Space Public	NO		G, G & C	0.01
1003	Medway Road	Incidental Space Public	NO		G, G & C	0.03
1004	Ellesmere Road	Incidental Space Public	NO		G, G & C	0.04
1109	The Coppice	Incidental Space Public	YES		G, G & C	0.12
656	Youth Centre	Informal Play	YES		G, G & C	0.27
658	Roundthorn	Informal Play	YES		G, G & C	0.02
665	Howard Road	Informal Play	YES		G, G & C	0.02
666	Medway Road	Informal Play	YES		G, G & C	0.02

Site Ref	Site Name	Primary Classification	Traditional POS	Equipped Play Type	Ward	Total Site Area
667	Medway Road	Informal Play	YES		G, G & C	0.06
671	Common Lane/Warrington Road	Informal Play	YES		G, G & C	2.40
673	Beech Avenue	Informal Play	YES		G, G & C	0.03
675	Culcheth Hall Drive	Informal Play	YES		G, G & C	0.58
683	Warrington Road/Eden Avenue	Informal Play	YES		G, G & C	0.99
684	Warrington Road	Informal Play	YES		G, G & C	0.25
936	Kaye Avenue South	Informal Play	NO		G, G & C	0.15
937	Walton Road (Culcheth)	Informal Play	NO		G, G & C	0.03
1043	Eddisford Drive	Informal Play	YES		G, G & C	0.14
1044	Hutton Close	Informal Play	YES		G, G & C	0.05
686	Waltham Avenue/Hurst Lane	Natural/Semi-Natural Green Space	NO		G, G & C	0.27
880	Croft Grasslands	Natural/Semi-Natural Green Space	NO		G, G & C	6.69
881	Eleven Acre Common	Natural/Semi-Natural Green Space	NO		G, G & C	4.60
655	Smithy Lane/New Lane	Outdoor Sports Private	NO		G, G & C	0.14
669	Daten Sports & Social Club	Outdoor Sports Private	NO		G, G & C	2.16
686	Waltham Avenue/Hurst Lane	Outdoor Sports Private	NO		G, G & C	1.57
1122	Leigh Golf Club	Outdoor Sports Private	NO		G, G & C	43.82
654	Smithy Lane/Lords Street	Outdoor Sports Public	YES		G, G & C	1.58
668	Shaw Street/Warrington Road	Outdoor Sports Public	YES		G, G & C	4.60
1011	Yew Tree Farm Playing Fields	Outdoor Sports Public	YES		G, G & C	6.00
657	Croft C.P. School	Outdoor Sports School	NO		G, G & C	0.56
659	Newchurch C.P. School	Outdoor Sports School	NO		G, G & C	0.57
674	Culcheth C.P. & Culcheth High School	Outdoor Sports School	NO		G, G & C	7.03
677	Twiss Green Lane C.P. School	Outdoor Sports School	NO		G, G & C	0.61
685	Glazebury C.E. Primary School	Outdoor Sports School	NO		G, G & C	0.83
705	St. Lewis's R.C. Primary School	Outdoor Sports School	NO		G, G & C	0.99
1064	Culcheth Linear Park 1	Parks & Gardens	YES		G, G & C	0.58
1065	Culcheth Linear Park 2	Parks & Gardens	YES		G, G & C	0.54
1066	Culcheth Linear Park 3	Parks & Gardens	YES		G, G & C	2.83
1067	Culcheth Linear Park 4	Parks & Gardens	YES		G, G & C	2.95

Table 18 – Culcheth, Glazebury & Croft Ward – Site Records

# Ward Profile – Fairfield & Howley



Site Ref	Site Name	Primary Classification	Traditional POS	Equipped Play Type	Ward	Total Site Area
110	Kingsway North Allotments	Allotments	NO		F&H	1.91
114	r/o Steel Street	Allotments	NO		F&H	0.75
103	Manchester Road Cemetery	Parks & Gardens	YES		F&H	14.17
94	Admiral Street Play Area	Equipped Play	YES	LEAP	F&H	0.15
96	Red Bonk Park	Equipped Play	YES	NEAP	F&H	0.07
98	Green Bonk Park	Equipped Play	YES	LAP	F&H	0.04
101	St Elphin's Park	Equipped Play	YES	NEAP	F&H	0.28
172	Brickfields Park	Equipped Play	YES	LEAP	F&H	0.07
175	St. Peter's Park	Equipped Play	YES	LEAP	F&H	0.14
844	Oakwood Avenue Public Park	Equipped Play	YES	LAP	F&H	0.09
914	Carrington Wire Square, Monks Place	Equipped Play	YES	LEAP	F&H	0.02
962	Robson Grove	Equipped Play	YES	LAP	F&H	0.09
1117	Thornycroft Drive	Equipped Play	YES	LAP	F&H	0.08
768	The Avoiding line - North of Ryfields	Green Corridor	NO		F&H	0.55
911	Mersey River Walk - Howley	Green Corridor	YES		F&H	0.67
969	Bruche Park Link	Green Corridor	NO		F&H	0.03
988	Riverside Close / Howley Foot Bridge Link	Green Corridor	YES		F&H	0.17
188	Locker Sports Ground	Incidental Space Private	NO		F&H	0.06
93	Parr Street	Incidental Space Public	YES		F&H	0.05
95	Lord Nelson Street	Incidental Space Public	YES		F&H	0.06
97	r/o Lord Nelson/ r/o Parr Street	Incidental Space Public	YES		F&H	0.17
117	Padgate Lane Gardens	Incidental Space Public	YES		F&H	0.07
173	Site 90-102 Orford Lane	Incidental Space Public	YES		F&H	0.05
176	Adj 118 Battersby Lane	Incidental Space Public	YES		F&H	0.05

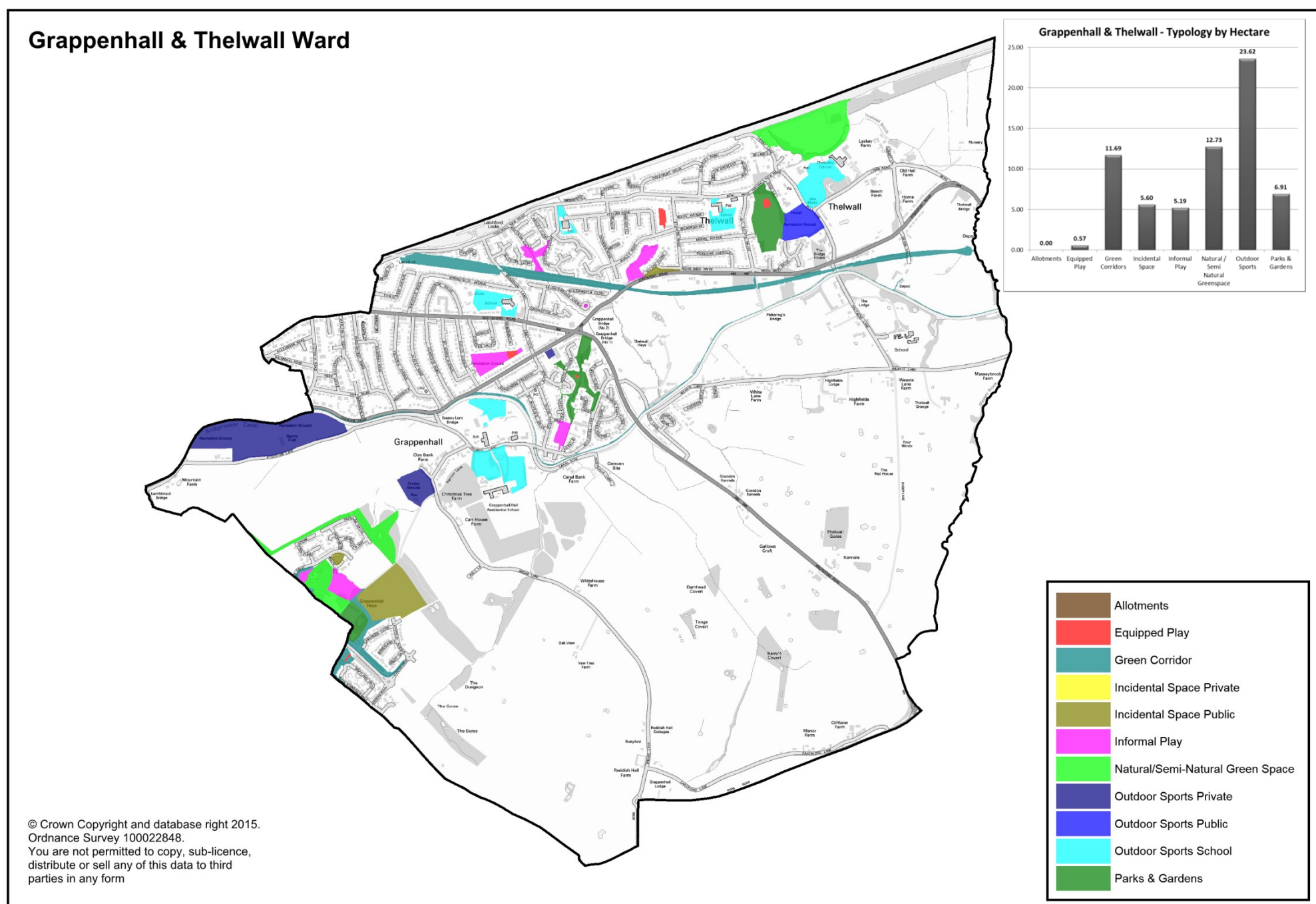


Site Ref	Site Name	Primary Classification	Traditional POS	Equipped Play Type	Ward	Total Site Area
177	Site of 130 - 150 Battersby Lane	Incidental Space Public	YES		F&H	0.13
179	Site of 25-41 Forshaw Street	Incidental Space Public	YES		F&H	0.05
180	Adj 27 Leonard Street	Incidental Space Public	YES		F&H	0.07
187	Site of 49-55 Orford Road	Incidental Space Public	NO		F&H	0.16
753	Manchester Road - Between Helsby Street/Robson Street	Incidental Space Public	YES		F&H	0.09
756	Salisbury Street	Incidental Space Public	YES		F&H	0.10
964	Manchester Road / Robson Grove	Incidental Space Public	NO		F&H	0.10
989	Land West of Anchor Court	Incidental Space Public	NO		F&H	0.06
96	Red Bonk Park	Informal Play	YES		F&H	0.25
106	r/o Kingsway North	Informal Play	YES		F&H	2.87
112	Land at College Close	Informal Play	YES		F&H	0.31
183	Fronting 78-83 Kabul Close	Informal Play	YES		F&H	0.03
767	The Avoiding Line - O'Leary Street to Arena Gardens	Informal Play	YES		F&H	0.00
844	Oakwood Avenue Public Park	Informal Play	YES		F&H	0.26
104	Land East of Padgate Brook	Natural/Semi-Natural Green Space	YES		F&H	7.57
105	The Twiggeries	Natural/Semi-Natural Green Space	YES		F&H	11.11
107	Land Between Kingsway North & River Mersey	Natural/Semi-Natural Green Space	YES		F&H	0.36
109	Land at Kingsway Bridge	Natural/Semi-Natural Green Space	NO		F&H	1.36
843	Howley Lock Island	Natural/Semi-Natural Green Space	NO		F&H	0.53
913	Former Avoiding Line, South of Birchwood Way	Natural/Semi-Natural Green Space	NO		F&H	0.01
111	Bulls Head Public House	Outdoor Sports Private	NO		F&H	0.10
116	King & Queen Public House	Outdoor Sports Private	NO		F&H	0.15
118	Alford Hall Social Club	Outdoor Sports Private	NO		F&H	0.11
174	The Irish Club Bowling Green	Outdoor Sports Private	NO		F&H	0.12
186	Rylands Recreation club	Outdoor Sports Private	NO		F&H	4.96
912	Orford Road Paddock	Outdoor Sports Private	NO		F&H	0.00
101	St Elphin's Park	Outdoor Sports Public	YES		F&H	1.32
115	Oakwood Avenue Recreation Ground	Outdoor Sports School	NO		F&H	0.89
185	St Benedicts R.C. Primary School	Outdoor Sports School	NO		F&H	1.40
1126	St Elphins Primary School	Outdoor Sports School	NO		F&H	0.70
79	Victoria Park	Parks & Gardens	YES		F&H	0.00
98	Green Bonk Park	Parks & Gardens	YES		F&H	0.33
101	St Elphin's Park	Parks & Gardens	YES		F&H	0.82
122	Bruche Park	Parks & Gardens	YES		F&H	1.70
172	Brickfields Park	Parks & Gardens	YES		F&H	1.12
175	St. Peter's Park	Parks & Gardens	YES		F&H	1.48
914	Carrington Wire Square, Monks Place	Parks & Gardens	YES		F&H	0.34

Table 19 – Fairfield & Howley Ward – Site Records



# Ward Profile – Grappenhall & Thelwall

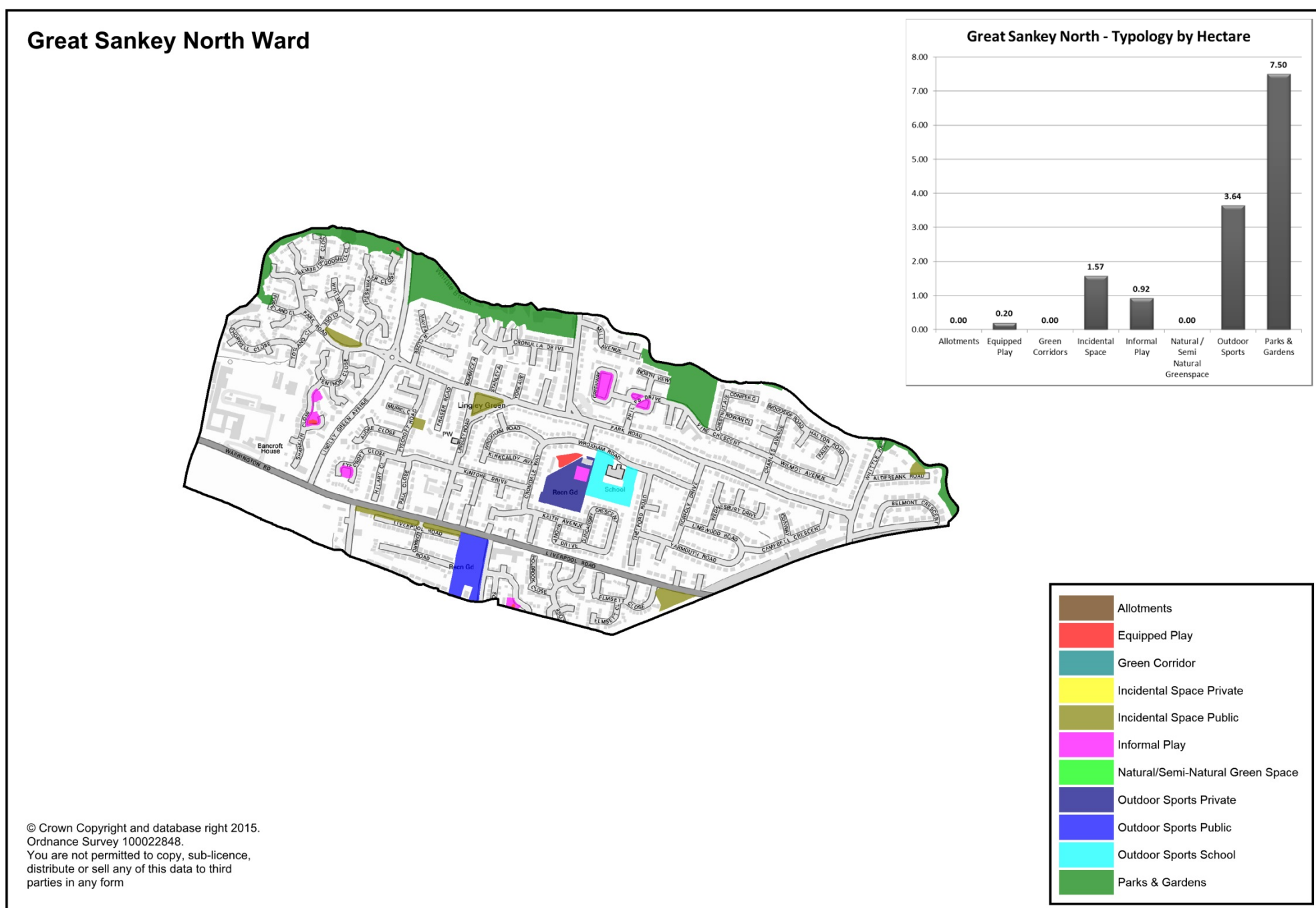


Site Ref	Site Name	Primary Classification	Traditional POS	Equipped Play Type	Ward	Total Site Area
605	Euclid Avenue Playing Field	Equipped Play	YES	LEAP	G & T	0.13
609	Bellhouse Lane/Portola Close	Equipped Play	YES	LAP	G & T	0.02
616	Barley Road Playing Fields	Equipped Play	YES	LEAP	G & T	0.25
620	Elizabeth Park	Equipped Play	YES	LEAP	G & T	0.13
870	Brentland Drive Play Area & Linkway	Equipped Play	YES	LEAP	G & T	0.04
824	Trans-Pennine Trail - Massey Brook to Camsley Lane	Green Corridor	YES		G & T	0.00
825	Trans-Pennine Trail - Deans Lane to Massey Brook	Green Corridor	YES		G & T	0.71
826	Trans-Pennine Trail - Halfacre Lane to Deans Lane	Green Corridor	YES		G & T	0.75
827	Trans-Pennine Trail - All Saints Drive to Halfacre Lane	Green Corridor	YES		G & T	0.72
828	Trans-Pennine Trail - Stockport Road to All saints	Green Corridor	YES		G & T	1.24
829	Trans-Pennine Trail - Bradshaw Lane to Stockport Road	Green Corridor	YES		G & T	1.15
830	Trans-Pennine Trail - Bradshaw Lane to Stockport Road	Green Corridor	YES		G & T	0.88
831	Former Railway - Thelwall NewRoad to Bradshaw Lane	Green Corridor	YES		G & T	1.01
832	Former Railway - Thelwall Newroad to Bradshaw Lane	Green Corridor	NO		G & T	1.26
866	Astor Drive/Witherwin Avenue 'Green Link'	Green Corridor	YES		G & T	1.82
870	Brentland Drive Play Area & Linkway	Green Corridor	YES		G & T	0.60
871	Lumb Brook Road - Stansfield Drive Linkway	Green Corridor	YES		G & T	0.04
952	Bridgewater Canal Tow Path 3	Green Corridor	YES		G & T	0.20
953	Bridgewater Canal Tow Path 4	Green Corridor	YES		G & T	0.40
954	Bridgewater Canal Tow Path 5	Green Corridor	YES		G & T	0.25
955	Bridgewater Canal Tow Path 6	Green Corridor	YES		G & T	0.29
956	Bridgewater Canal Tow Path 7	Green Corridor	YES		G & T	0.35
618	Wilson Close/Woodlands Drive	Incidental Space Public	YES		G & T	0.31
864	Wolfe Close Pond	Incidental Space Public	YES		G & T	0.26

Site Ref	Site Name	Primary Classification	Traditional POS	Equipped Play Type	Ward	Total Site Area
867	Grappenhall Heys Playing Field	Incidental Space Public	YES		G & T	5.04
605	Euclid Avenue Playing Field	Informal Play	YES		G & T	1.30
608	Glebe Avenue/Laurel Bank	Informal Play	YES		G & T	0.61
612	Knightsbridge Avenue	Informal Play	YES		G & T	0.03
614	Richmond Avenue	Informal Play	YES		G & T	0.23
617	Wilson Close	Informal Play	YES		G & T	1.10
739	Morris Brook	Informal Play	YES		G & T	0.45
868	South of Wolfe Close Playing Field	Informal Play	YES		G & T	1.24
869	Astor Drive	Informal Play	YES		G & T	0.23
865	Grappenhall Heys Wood	Natural/Semi-Natural Green Space	YES		G & T	2.43
883	Grappenhall Heys Long Woodland	Natural/Semi-Natural Green Space	YES		G & T	3.16
889	Thelwall Meadow	Natural/Semi-Natural Green Space	YES		G & T	7.15
492	Grappenhall Sports Club	Outdoor Sports Private	NO		G & T	9.32
613	ExServicemans Club	Outdoor Sports Private	NO		G & T	0.14
710	Grappenhall Cricket Club	Outdoor Sports Private	NO		G & T	1.86
620	Elizabeth Park	Outdoor Sports Public	YES		G & T	2.28
606	St. Wilfreds C.E. School	Outdoor Sports School	NO		G & T	1.19
607	Grappenhall Hall School	Outdoor Sports School	NO		G & T	3.32
610	Bradshaw C.P. School	Outdoor Sports School	NO		G & T	1.43
615	Thelwall County Infants School	Outdoor Sports School	NO		G & T	0.37
619	Thelwall C.P. School	Outdoor Sports School	NO		G & T	1.10
621	Chaigeley School	Outdoor Sports School	NO		G & T	2.61
609	Bellhouse Lane/Portola Close	Parks & Gardens	YES		G & T	2.14
1125	Grappenhall Heys Walled Garden	Parks & Gardens	YES		G & T	1.42
620	Elizabeth Park	Parks & Gardens	YES		G & T	3.35

Table 20 – Grappenhall & Thelwall Ward – Site Records

# Ward Profile – Great Sankey North



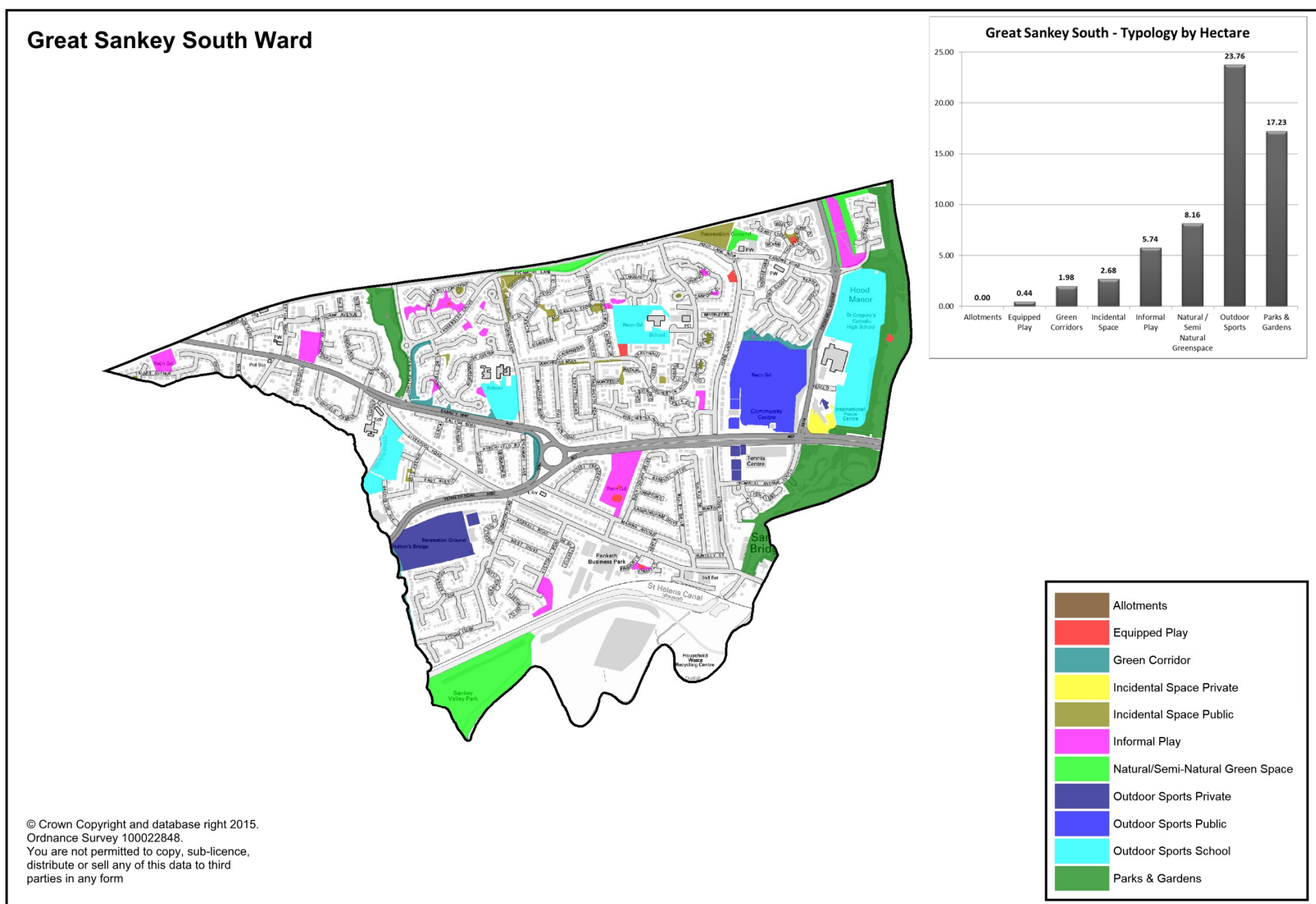
Site Ref	Site Name	Primary Classification	Traditional POS	Equipped Play Type	Ward	Total Site Area
416	Wroxham Road Y.A.C. & Cromdale Community Centre	Equipped Play	YES	NEAP	GS North	0.15
893	Shanklin Close Play Area	Equipped Play	YES	LAP	GS North	0.02
900	Southwold Crescent Play Area	Equipped Play	YES	LAP	GS North	0.01
904	Sankey NW Park	Equipped Play	YES	LAP	GS North	0.01
411	Liverpool Road	Incidental Space Public	YES		GS North	0.44
413	Pyecroft Close	Incidental Space Public	YES		GS North	0.09
414	Lingley Green	Incidental Space Public	YES		GS North	0.33
751	Land at Intersection of Liverpool Road/LPL-MCR Railway	Incidental Space Public	YES		GS North	0.35
790	Aldbarn Road	Incidental Space Public	YES		GS North	0.11
1113	Park Road	Incidental Space Public	YES		GS North	0.24
412	Pyecroft Close	Informal Play	YES		GS North	0.10
416	Wroxham Road Y.A.C. & Cromdale Community Centre	Informal Play	YES		GS North	0.13
420	Greenway	Informal Play	YES		GS North	0.28
421	Hall Terrace/ Sunnyside	Informal Play	YES		GS North	0.13
750	Land Off Hadleigh Close (East)	Informal Play	YES		GS North	0.00
893	Shanklin Close Play Area	Informal Play	YES		GS North	0.20
900	Southwold Crescent Play Area	Informal Play	YES		GS North	0.08
416	Wroxham Road Y.A.C. & Cromdale Community Centre	Outdoor Sports Private	NO		GS North	1.22
408	Liverpool Road/Friends Lane	Outdoor Sports Public	YES		GS North	1.33
415	Park Road C.P. School	Outdoor Sports School	NO		GS North	1.09
789	Whittle Brook Linear Park - Whittle Hall Lane to Whittle Avenue	Parks & Gardens	YES		GS North	0.63
791	Whittle Brook Linear Park Barrowhall Lane to Whittlehall Lane	Parks & Gardens	YES		GS North	0.47
792	Whittle Brook Linear Park - Philips Drive	Parks & Gardens	YES		GS North	1.73
802	Whittle Brook Linear Park - Lingley Green Avenue to Barrowhall Lane	Parks & Gardens	YES		GS North	3.18

Site Ref	Site Name	Primary Classification	Traditional POS	Equipped Play Type	Ward	Total Site Area
904	Sankey NW Park	Parks & Gardens	YES		GS North	1.49

Table 21 – Great Sankey North Ward – Site Records



# Ward Profile – Great Sankey South

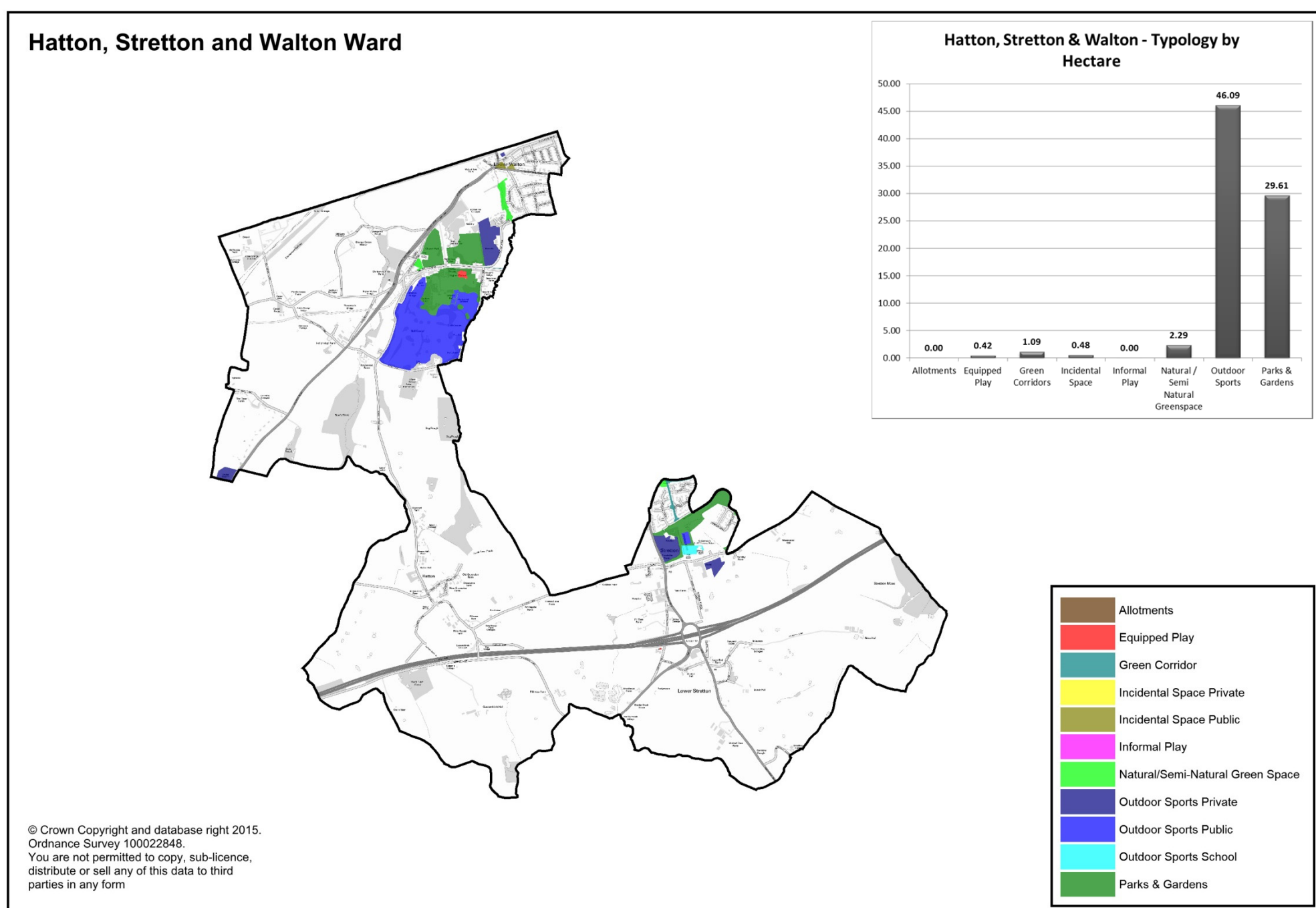


Site Ref	Site Name	Primary Classification	Traditional POS	Equipped Play Type	Ward	Total Site Area
383	Marina Avenue	Equipped Play	YES	LEAP	GS South	0.09
425	Tankersley Grove	Equipped Play	YES	LAP	GS South	0.01
436	Almer Drive/Dorchester Road	Equipped Play	YES	NEAP	GS South	0.12
439	Hood Lane	Equipped Play	YES	LAP	GS South	0.09
446	Lowry Close	Equipped Play	YES	LAP	GS South	0.04
780	Sankey Valley Park Waterways	Equipped Play	YES	LAP	GS South	0.05
905	Alconbury Close	Equipped Play	YES	LAP	GS South	0.01
963	Chelsea Gardens	Equipped Play	YES	LEAP	GS South	0.03
386	Whittle Brook	Green Corridor	YES		GS South	0.49
452	Payne Close	Green Corridor	YES		GS South	0.53
1076	Sankey Way Corridor 5	Green Corridor	YES		GS South	0.27
1092	Whittle Avenue	Green Corridor	YES		GS South	0.41
1093	Sankey Way Corridor 10	Green Corridor	YES		GS South	0.28
449	Peace Centre	Incidental Space Private	NO		GS South	0.55
406	Windmill Lane/Friars Avenue	Incidental Space Public	YES		GS South	0.04
426	Mapplewell Crescent	Incidental Space Public	YES		GS South	0.05
437	Hood Lane North	Incidental Space Public	YES		GS South	0.87
442	Rosemary Close	Incidental Space Public	YES		GS South	0.02
443	Yates Close	Incidental Space Public	YES		GS South	0.06
444	Chippingdall Close	Incidental Space Public	YES		GS South	0.03
445	Fildes Close	Incidental Space Public	YES		GS South	0.06
446	Lowry Close	Incidental Space Public	YES		GS South	0.08
929	Mildenhall Close (East)	Incidental Space Public	NO		GS South	0.11
930	Mildenhall Close (West)	Incidental Space Public	NO		GS South	0.12

Site Ref	Site Name	Primary Classification	Traditional POS	Equipped Play Type	Ward	Total Site Area
931	Worcester Close	Incidental Space Public	NO		GS South	0.07
978	Crosfield Court	Incidental Space Public	NO		GS South	0.06
1008	Dorchester Road West	Incidental Space Public	NO		GS South	0.06
1009	Dorchester Road East	Incidental Space Public	NO		GS South	0.06
1090	Drayton Close	Incidental Space Public	YES		GS South	0.36
1091	Mildenhall Close 2	Incidental Space Public	YES		GS South	0.03
1094	Land east of Birdwell Drive	Incidental Space Public	YES		GS South	0.05
383	Marina Avenue	Informal Play	YES		GS South	1.60
405	Friars Avenue	Informal Play	YES		GS South	0.50
423	Parsonage way	Informal Play	YES		GS South	0.73
424	Mappleway Crescent	Informal Play	YES		GS South	0.00
424	Mappleway Crescent	Informal Play	YES		GS South	0.19
425	Tankersley Grove	Informal Play	YES		GS South	0.34
427	Birdwell Drive/Sycamore Lane	Informal Play	YES		GS South	0.07
428	Birdwell Drive	Informal Play	YES		GS South	0.07
429	Sycamore Lane	Informal Play	YES		GS South	0.04
430	Birdwell Drive	Informal Play	YES		GS South	0.07
431	Birdwell Drive	Informal Play	YES		GS South	0.07
434	Helmsdale Lane	Informal Play	YES		GS South	0.07
440	Lindsworth Close	Informal Play	YES		GS South	0.04
441	Canford Close	Informal Play	YES		GS South	0.03
447	Cromwell Avenue/Waterways	Informal Play	YES		GS South	1.14
451	Off Hurley Close	Informal Play	YES		GS South	0.16
452	Payne Close	Informal Play	YES		GS South	0.01
803	Whittle Brook Linear Park - Railway to Liverpool Road	Informal Play	YES		GS South	0.00
895	Victoria Road Play Area	Informal Play	NO		GS South	0.49
905	Alconbury Close	Informal Play	YES		GS South	0.04
963	Chelsea Gardens	Informal Play	YES		GS South	0.07
438	Canons Road	Natural/Semi-Natural Green Space	YES		GS South	0.36
447	Cromwell Avenue/Waterways	Natural/Semi-Natural Green Space	YES		GS South	0.96
882	Gateworth Landfill Site	Natural/Semi-Natural Green Space	NO		GS South	6.32
1095	Land north of Sycamore Drive	Natural/Semi-Natural Green Space	NO		GS South	0.52
382	Laporte Sports Club	Outdoor Sports Private	NO		GS South	0.42
385	Eagle Sports Club	Outdoor Sports Private	NO		GS South	3.99
449	Peace Centre	Outdoor Sports Private	NO		GS South	0.06
450	Sankey Valley Sports	Outdoor Sports Public	YES		GS South	6.82
403	Penketh High School/Sankey C.P. School	Outdoor Sports School	NO		GS South	1.86
432	Great Sankey C.P. School	Outdoor Sports School	NO		GS South	1.38
435	Hood Manor C.P. School	Outdoor Sports School	NO		GS South	2.02
448	St.Gregory's High School	Outdoor Sports School	NO		GS South	7.20
722	Sankey Valley Park Sankey Bridges	Parks & Gardens	YES		GS South	7.33
780	Sankey Valley Park Waterways	Parks & Gardens	YES		GS South	7.71
781	Sankey Valley Park Wellfield Street	Parks & Gardens	YES		GS South	0.01
803	Whittle Brook Linear Park - Railway to Liverpool Road	Parks & Gardens	YES		GS South	2.18

Table 22 – Great Sankey South Ward – Site Records

## Ward Profile – Hatton, Stretton and Walton



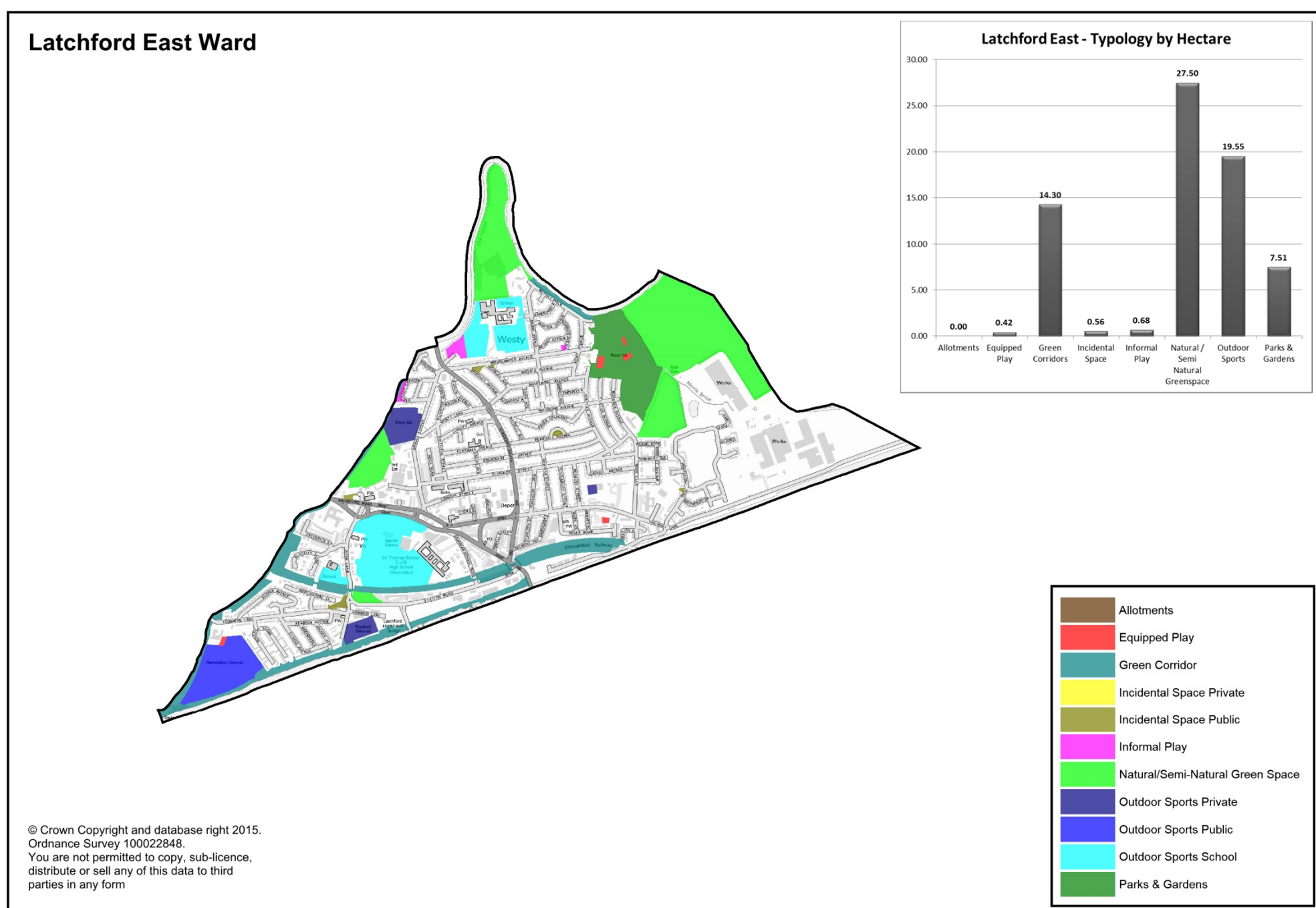
Site Ref	Site Name	Primary Classification	Traditional POS	Equipped Play Type	Ward	Total Site Area
713	Church Park	Parks & Gardens	YES		HSW	4.01
476	Walton Gardens	Equipped Play	YES	NEAP	HSW	0.40
1105	Hollow Tree PH	Equipped Play	YES	LAP	HSW	0.02
738	Roman Road	Green Corridor	YES		HSW	0.63
950	Bridgewater Canal Tow Path 1	Green Corridor	YES		HSW	0.06
1059	Longwood Road 7	Green Corridor	YES		HSW	0.40
472	Walton New Road/Hill Cliff Road	Incidental Space Public	YES		HSW	0.29
473	Walton New Road/Worsley Road	Incidental Space Public	YES		HSW	0.19
474	Brookwood Close	Natural/Semi-Natural Green Space	NO		HSW	1.56
968	Old Chester Road / Walton Lea Road	Natural/Semi-Natural Green Space	NO		HSW	0.43
1063	London Road	Natural/Semi-Natural Green Space	NO		HSW	0.30
471	The Stag Public House	Outdoor Sports Private	NO		HSW	0.10
475	Warrington Sports Club	Outdoor Sports Private	NO		HSW	4.66
717	Moore & Daresbury Cricket Club	Outdoor Sports Private	NO		HSW	1.46
745	Hanover International Hotel Leisure Club	Outdoor Sports Private	NO		HSW	1.31
770	Stretton Cricket Club	Outdoor Sports Private	NO		HSW	3.20
476	Walton Gardens	Outdoor Sports Public	YES		HSW	3.27
769	Pewterspear Green Road Park	Outdoor Sports Public	YES		HSW	0.56
1069	Walton Hall Golf Course	Outdoor Sports Public	YES		HSW	30.51
547	St. Mathews C.E. (aided) Primary School	Outdoor Sports School	NO		HSW	1.03
476	Walton Gardens	Parks & Gardens	YES		HSW	17.37
744	Pewterspear Green Linear Park	Parks & Gardens	YES		HSW	0.64
769	Pewterspear Green Road Park	Parks & Gardens	YES		HSW	7.60

Table 23 – Hatton, Stretton & Walton Ward – Site Records





## Ward Profile – Latchford East

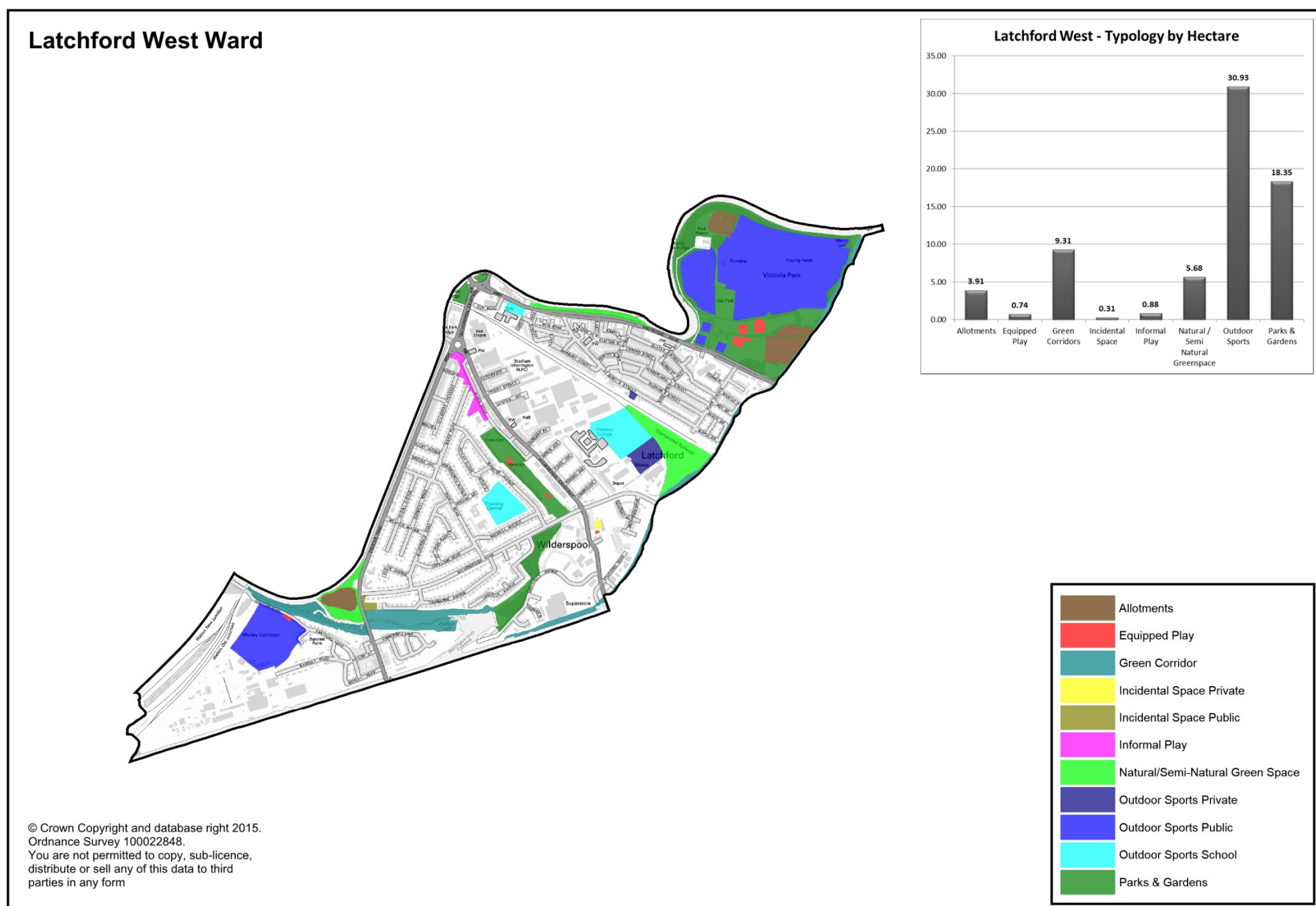


Site Ref	Site Name	Primary Classification	Traditional POS	Equipped Play Type	Ward	Total Site Area
58	Loushers Lane	Equipped Play	YES	LAP	Latchford E	0.08
85	Westy Recreation Ground	Equipped Play	YES	LEAP	Latchford E	0.28
87	Dover Road/Denver Road	Equipped Play	YES	LAP	Latchford E	0.07
69	Manchester Ship Canal North Bank	Green Corridor	YES		Latchford E	3.90
83	Mersey walk	Green Corridor	YES		Latchford E	0.57
715	Black Bear Park	Green Corridor	YES		Latchford E	2.04
720	Black Bear Park	Green Corridor	YES		Latchford E	2.13
833	Former Railway - Knutsford Road to Selkirk Avenue	Green Corridor	YES		Latchford E	2.43
834	Former Railway - Grammar School Road to Knutsford Road	Green Corridor	NO		Latchford E	0.34
835	Former Railway - Grammar School to Knutsford Road	Green Corridor	NO		Latchford E	0.36
836	Former Railway - Wash Lane to Grammar School Road	Green Corridor	NO		Latchford E	1.32
838	Former Railway - Blackley Close to Wash Lane	Green Corridor	NO		Latchford E	0.24
839	Former Railway - Bluckley Close to Wash Lane	Green Corridor	NO		Latchford E	0.30
840	Former Railway - Black Bear Park to Bluckley Close	Green Corridor	NO		Latchford E	0.34
841	Former Railway - Blackbear Park to Bluckley Close	Green Corridor	NO		Latchford E	0.32
77	Knutsford Road/Brook Place	Incidental Space Public	YES		Latchford E	0.10
84	Bridgewater Avenue	Incidental Space Public	YES		Latchford E	0.11
90	Loushers Lane/Wash Lane	Incidental Space Public	YES		Latchford E	0.24
1013	Powder Mill Lane	Incidental Space Public	NO		Latchford E	0.04
1045	Henshall Avenue	Incidental Space Public	YES		Latchford E	0.08
78	Stringer Crescent	Informal Play	YES		Latchford E	0.15
80	Bridge Avenue	Informal Play	YES		Latchford E	0.48
1005	Bridgewater Avenue	Informal Play	YES		Latchford E	0.05
82	Westy Sewage Treatment Works	Natural/Semi-Natural Green Space	NO		Latchford E	6.71

Site Ref	Site Name	Primary Classification	Traditional POS	Equipped Play Type	Ward	Total Site Area
91	Station Road	Natural/Semi-Natural Green Space	NO		Latchford E	0.44
92	Pierpoint & Bryan Lagoons	Natural/Semi-Natural Green Space	NO		Latchford E	3.44
716	Blackbrook Place	Natural/Semi-Natural Green Space	NO		Latchford E	2.34
743	Former Landfill Site	Natural/Semi-Natural Green Space	YES		Latchford E	14.57
70	Warrington Town FC	Outdoor Sports Private	NO		Latchford E	0.96
76	British Alcan recreation Club (Now Grange Sports & Social Club)	Outdoor Sports Private	NO		Latchford E	1.84
88	Pierpoint & Bryant Recreation Club Bowling Green	Outdoor Sports Private	NO		Latchford E	0.15
58	Loushers Lane	Outdoor Sports Public	YES		Latchford E	5.18
74	Our Lady's R.C. Primary School	Outdoor Sports School	NO		Latchford E	0.59
75	Victoria Park County High School	Outdoor Sports School	NO		Latchford E	7.24
81	St. Johns R.C. School	Outdoor Sports School	NO		Latchford E	3.59
85	Westy Recreation Ground	Parks & Gardens	YES		Latchford E	7.51

Table 24 – Latchford East Ward – Site Records

## Ward Profile – Latchford West



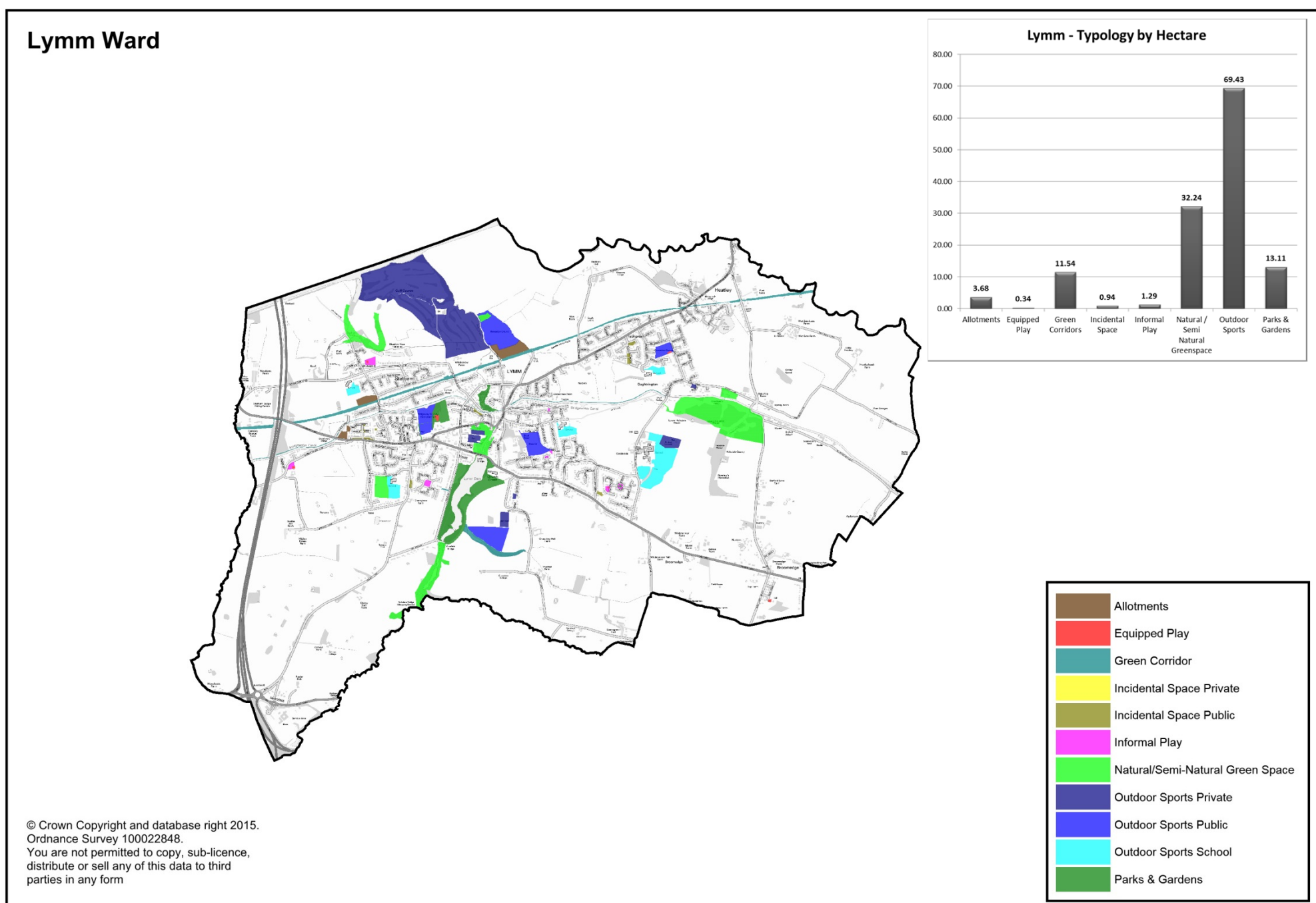
Site Ref	Site Name	Primary Classification	Traditional POS	Equipped Play Type	Ward	Total Site Area
64	Chester Road	Allotments	NO		Latchford W	1.02
79	Victoria Park	Allotments	NO		Latchford W	2.89
51	Causeway Park	Equipped Play	YES	LEAP	Latchford W	0.09
66	Morley Common	Equipped Play	YES	LAP	Latchford W	0.06
68	Saracens Head Public House Bowling Green	Equipped Play	YES	LAP	Latchford W	0.02
79	Victoria Park	Equipped Play	YES	NEAP	Latchford W	0.58
63	Walton Lock	Green Corridor	YES		Latchford W	3.41
65	Runcorn Latchford Canal	Green Corridor	YES		Latchford W	1.98
69	Manchester Ship Canal North Bank	Green Corridor	YES		Latchford W	0.82
715	Black Bear Park	Green Corridor	YES		Latchford W	1.33
720	Black Bear Park	Green Corridor	YES		Latchford W	1.77
68	Saracens Head Public House Bowling Green	Incidental Space Private	NO		Latchford W	0.10
62	Gainsborough Road/Chester Road	Incidental Space Public	YES		Latchford W	0.22
52	River Road/Manx Road	Informal Play	YES		Latchford W	0.88
55	Railway Sidings	Natural/Semi-Natural Green Space	NO		Latchford W	2.23
57	Loushers Lane	Natural/Semi-Natural Green Space	NO		Latchford W	1.46
64	Chester Road	Natural/Semi-Natural Green Space	NO		Latchford W	1.15
71	Mersey Riverbank	Natural/Semi-Natural Green Space	YES		Latchford W	0.84
56	Loushers Lane	Outdoor Sports Private	NO		Latchford W	1.23
72	Latchford Conservative Club Bowling Green	Outdoor Sports Private	NO		Latchford W	0.09
66	Morley Common	Outdoor Sports Public	YES		Latchford W	5.04
79	Victoria Park	Outdoor Sports Public	YES		Latchford W	19.53
54	Priestley College	Outdoor Sports School	NO		Latchford W	2.90
59	Irwell Road c/o St. Werbergh's C.E. Schools	Outdoor Sports School	NO		Latchford W	1.84

Site Ref	Site Name	Primary Classification	Traditional POS	Equipped Play Type	Ward	Total Site Area
943	Latchford CE Primary School Field	Outdoor Sports School	NO		Latchford W	0.30
50	Marshall Gardens	Parks & Gardens	YES		Latchford W	0.38
51	Causeway Park	Parks & Gardens	YES		Latchford W	3.03
79	Victoria Park	Parks & Gardens	YES		Latchford W	12.23
741	Community Woodland	Parks & Gardens	YES		Latchford W	2.57
906	Warrington Bridge War Memorial	Parks & Gardens	YES		Latchford W	0.14

Table 25 – Latchford West Ward – Site Records



## Ward Profile – Lymm

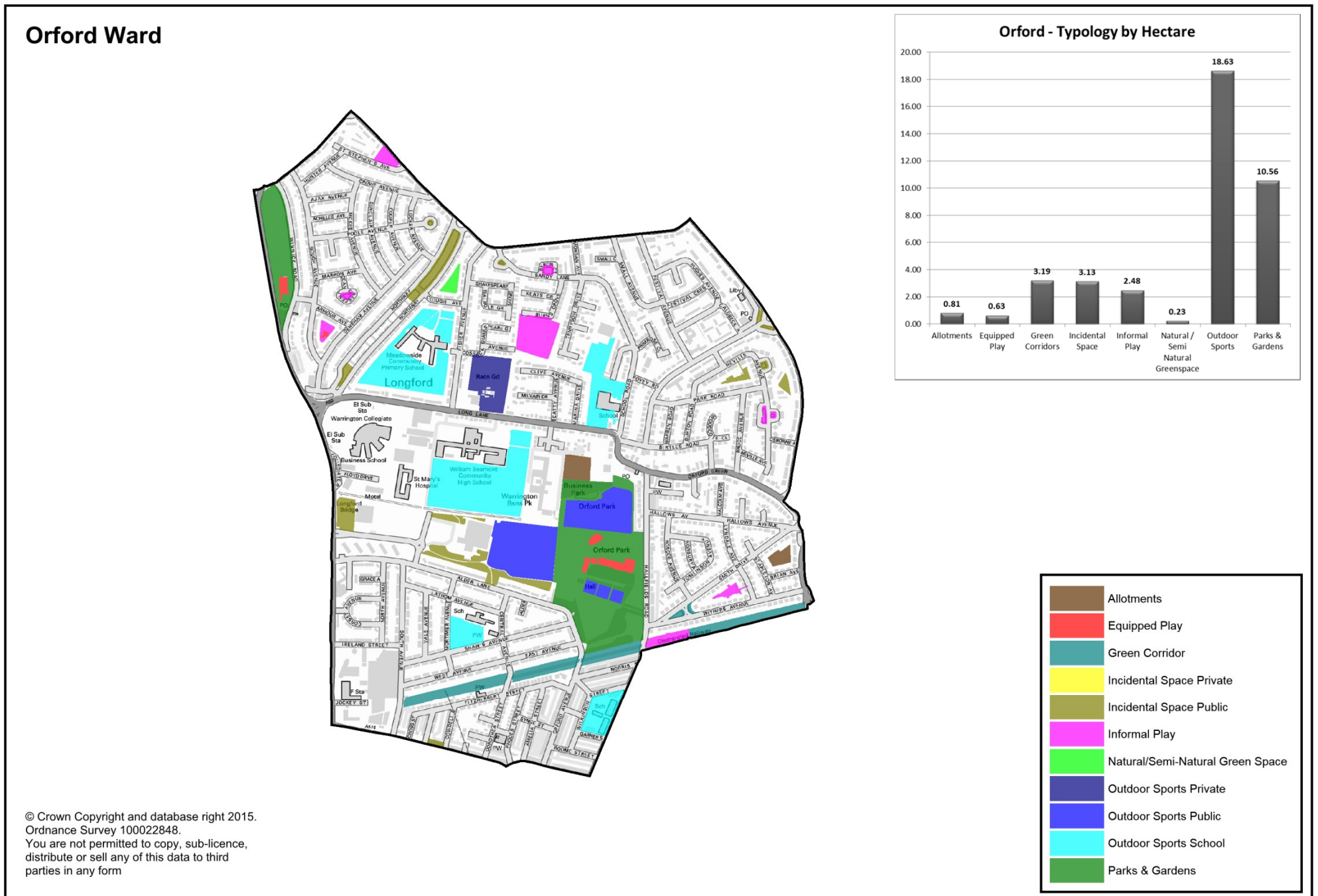


Site Ref	Site Name	Primary Classification	Traditional POS	Equipped Play Type	Ward	Total Site Area
625	Star Lane Allotments	Allotments	NO		Lymm	0.93
626	Booths Hill Road	Allotments	NO		Lymm	0.50
631	Lymmhay Lane Allotments	Allotments	NO		Lymm	2.25
624	Statham Park	Equipped Play	YES	LEAP	Lymm	0.04
628	Ridgway Grundy Memorial Park	Equipped Play	YES	LEAP	Lymm	0.13
647	Sandy Lane	Equipped Play	YES	LEAP	Lymm	0.05
650	Massey Brook Lane	Equipped Play	YES	LAP	Lymm	0.05
892	Broomedge Park	Equipped Play	YES	LAP	Lymm	0.05
966	Wellcroft Gardens	Equipped Play	YES	LAP	Lymm	0.02
815	Trans-Pennine Trail - Mill Lane to Borough Boundary	Green Corridor	YES		Lymm	1.11
816	Trans-Pennine Trail - Birch Brook Road to Mill Lane	Green Corridor	YES		Lymm	0.37
817	Trans-Pennine Trail - Redish Lane to Birch Brook Road	Green Corridor	YES		Lymm	1.26
818	Trans-Pennine Trail - Lymmhay Lane to Reddish Lane	Green Corridor	YES		Lymm	1.31
819	Trans-Pennine Trail - Slitten Brook to Lymmhay Lane	Green Corridor	YES		Lymm	0.39
820	Trans Pennine Trail - Whitbarrow Road to Slitten Brook	Green Corridor	YES		Lymm	0.36
821	Trans-Pennine Trail - Star Lane to Whitbarrow Road	Green Corridor	YES		Lymm	1.17
822	Trans-Pennine Trail - Yeald Brow to Star Lane	Green Corridor	YES		Lymm	0.67
823	Trans-Pennine Trail - Camsley Lane to Yeald Brow	Green Corridor	YES		Lymm	0.78
824	Trans-Pennine Trail - Massey Brook to Camsley Lane	Green Corridor	YES		Lymm	0.84
956	Bridgewater Canal Tow Path 7	Green Corridor	YES		Lymm	0.07
957	Bridgewater Canal Tow Path 8	Green Corridor	YES		Lymm	0.21
958	Bridgewater Canal Tow Path 9	Green Corridor	YES		Lymm	0.25
959	Bridgewater Canal Tow Path 10	Green Corridor	YES		Lymm	0.07
960	Bridgewater Canal Tow Path 11	Green Corridor	YES		Lymm	0.48

Site Ref	Site Name	Primary Classification	Traditional POS	Equipped Play Type	Ward	Total Site Area
961	Lymm Dam South	Green Corridor	NO		Lymm	2.12
985	Hunts Field Close / Lymm Dam Link	Green Corridor	YES		Lymm	0.07
627	Princess Road/Booths Hill Road	Incidental Space Public	YES		Lymm	0.14
982	Cherry Lane	Incidental Space Public	NO		Lymm	0.12
983	Bucklow Gardens South	Incidental Space Public	NO		Lymm	0.21
984	Lymm Boat Stage	Incidental Space Public	NO		Lymm	0.13
986	Bucklow Gardens North	Incidental Space Public	YES		Lymm	0.14
987	Woodland Avenue	Incidental Space Public	NO		Lymm	0.11
990	David Road / Barsbank Road Link	Incidental Space Public	NO		Lymm	0.04
991	David Road North	Incidental Space Public	NO		Lymm	0.01
992	David Road South	Incidental Space Public	NO		Lymm	0.01
993	Thornley Road	Incidental Space Public	NO		Lymm	0.02
994	John Road	Incidental Space Public	NO		Lymm	0.01
624	Statham Park	Informal Play	YES		Lymm	0.47
638	The Crescent	Informal Play	YES		Lymm	0.05
639	The Crescent/Longbutt Lane	Informal Play	YES		Lymm	0.05
650	Mersey Brook Lane	Informal Play	YES		Lymm	0.21
907	Land adj to 7 Racefield Close Lymm	Informal Play	YES		Lymm	0.03
966	Wellcroft Gardens	Informal Play	YES		Lymm	0.13
967	White Clover Square	Informal Play	YES		Lymm	0.10
981	Hunts Field Close	Informal Play	YES		Lymm	0.24
649	Hardy Road	Natural/Semi-Natural Green Space	NO		Lymm	1.90
804	Lymm Lower Dam (West Bank)	Natural/Semi-Natural Green Space	YES		Lymm	2.02
805	Lymm Lower Dam (East)	Natural/Semi-Natural Green Space	YES		Lymm	0.52
885	Statham Ox-Bow	Natural/Semi-Natural Green Space	NO		Lymm	4.36
888	The Bongs and the Gorse	Natural/Semi-Natural Green Space	NO		Lymm	5.67
908	Spud Wood, Oughtrington	Natural/Semi-Natural Green Space	YES		Lymm	17.36
1121	Sow Brook	Natural/Semi-Natural Green Space	YES		Lymm	0.41
632	Lymm Lawn Tennis Club	Outdoor Sports Private	NO		Lymm	1.06
635	Lymm Rugby Club	Outdoor Sports Private	NO		Lymm	0.92
636	Manor Close	Outdoor Sports Private	NO		Lymm	0.12
644	Lymm Cricket Club	Outdoor Sports Private	NO		Lymm	1.39
645	Oughtrington Bowling Green	Outdoor Sports Private	NO		Lymm	0.12
1124	Lymm Golf Club	Outdoor Sports Private	NO		Lymm	38.85
628	Ridgway Grundy Memorial Park	Outdoor Sports Public	YES		Lymm	2.52
630	Sow Brook Playing Field	Outdoor Sports Public	YES		Lymm	5.65
637	May Queen Field	Outdoor Sports Public	YES		Lymm	2.80
647	Sandy Lane	Outdoor Sports Public	YES		Lymm	1.22
1012	Beechwood (Lymm RUFC Extension)	Outdoor Sports Public	YES		Lymm	4.04
622	Statham C.P. School	Outdoor Sports School	NO		Lymm	0.74
642	Ravenbank C.P. School	Outdoor Sports School	NO		Lymm	1.10
643	Lymm County High (Lower) School	Outdoor Sports School	NO		Lymm	6.85
646	Oughtrington C.P. School	Outdoor Sports School	NO		Lymm	0.72
648	Lymm Cherry Tree C.P. School	Outdoor Sports School	NO		Lymm	1.33
628	Ridgway Grundy Memorial Park	Parks & Gardens	YES		Lymm	2.08
629	Slitten Brook	Parks & Gardens	YES		Lymm	1.28
806	Lymm Dam (upper) - West Bank North	Parks & Gardens	YES		Lymm	1.98
807	Lymm Dam (upper) - West Bank South	Parks & Gardens	YES		Lymm	2.07
808	Lymm Dam (upper) - East bank	Parks & Gardens	YES		Lymm	5.66
967	White Clover Square	Parks & Gardens	YES		Lymm	0.04

Table 26 – Lymm Ward – Site Records

# Ward Profile – Orford



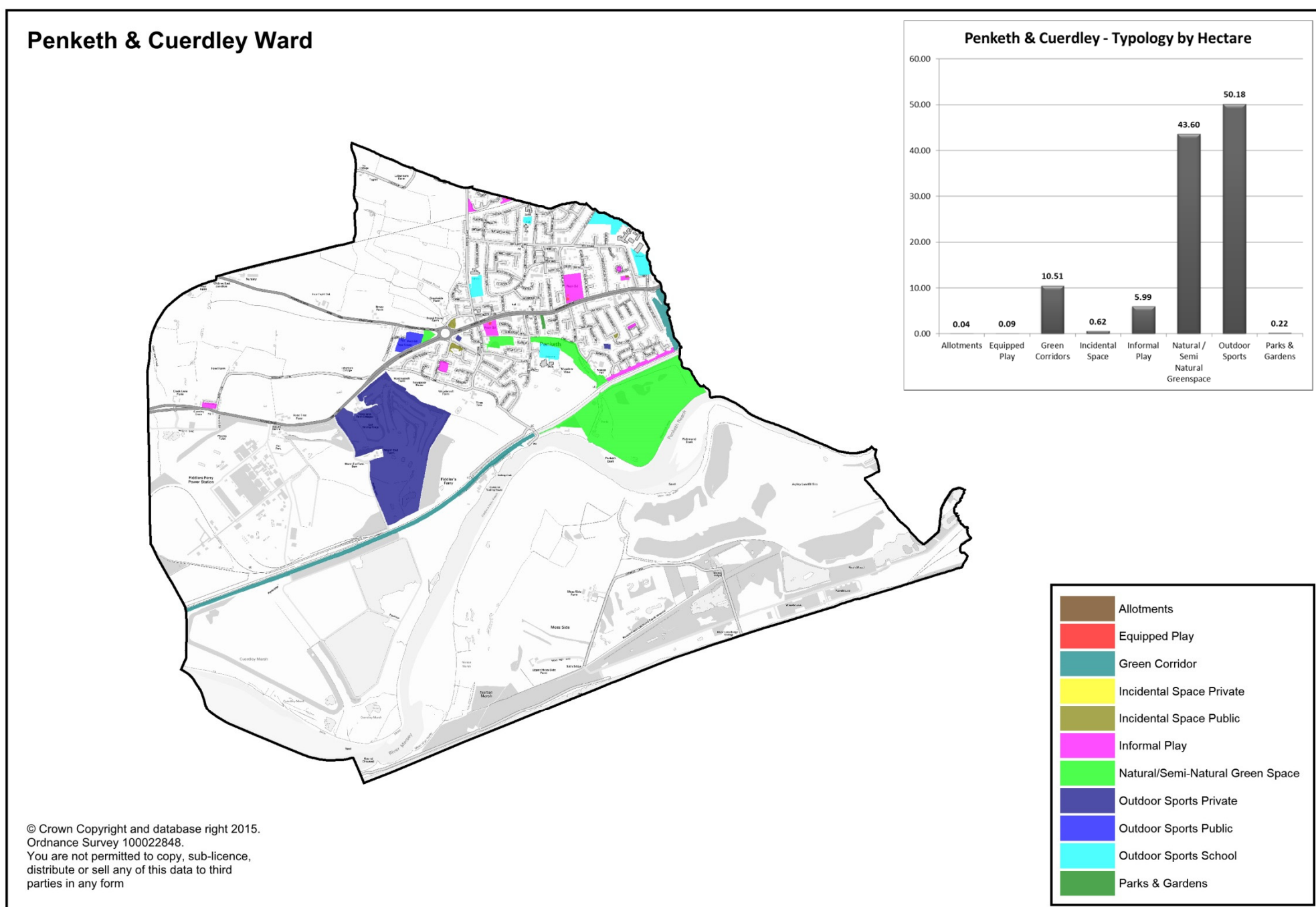
Site Ref	Site Name	Primary Classification	Traditional POS	Equipped Play Type	Ward	Total Site Area
196	Allotments r/o Blackburne Arms, Orford Green	Allotments	NO		Orford	0.55
199	Smith Drive/Brian Avenue Allotments	Allotments	NO		Orford	0.26
193	Orford Park	Equipped Play	YES	NEAP	Orford	0.46
260	Densham Avenue	Equipped Play	YES	LAP	Orford	0.03
262	Longford Community Centre	Equipped Play	YES	NEAP	Orford	0.13
764	The Avoiding Line - South Avenue to Central Avenue	Green Corridor	NO		Orford	0.91
765	The Avoiding Line - Central Avenue to Orford Avenue	Green Corridor	NO		Orford	0.62
766	The Avoiding Line - Orford Avenue to O'Leary Street	Green Corridor	NO		Orford	0.57
768	The Avoiding line - North of Ryfields	Green Corridor	NO		Orford	0.97
1115	Withers Ave / Smith Drive	Green Corridor	YES		Orford	0.11
171	Between Earl Street/Cowdell Street	Incidental Space Public	YES		Orford	0.07
206	Neville Avenue	Incidental Space Public	NO		Orford	0.12
207	Park Road/Neville Avenue	Incidental Space Public	NO		Orford	0.16
208	Neville Avenue	Incidental Space Public	YES		Orford	0.05
253	The Coppins	Incidental Space Public	NO		Orford	0.03
259	Northway/Long Lane	Incidental Space Public	NO		Orford	0.13
264	Northway/Sandy Lane	Incidental Space Public	YES		Orford	0.73
265	Poole Crescent	Incidental Space Public	NO		Orford	0.03
1032	Capesthorpe Road Roundabout (West)	Incidental Space Public	NO		Orford	0.05
1033	Capesthorpe Road Roundabout (South)	Incidental Space Public	YES		Orford	0.04
1119	Orford Hub Incidental Space	Incidental Space Public	YES		Orford	1.72
198	Smith Drive/Withers Avenue	Informal Play	YES		Orford	0.17
205	Neville Avenue	Informal Play	YES		Orford	0.11
254	Byron Court	Informal Play	YES		Orford	0.10

Site Ref	Site Name	Primary Classification	Traditional POS	Equipped Play Type	Ward	Total Site Area
255	Burns Grove	Informal Play	YES		Orford	1.22
260	Densham Avenue	Informal Play	YES		Orford	0.14
261	Dean Crescent	Informal Play	YES		Orford	0.07
267	Sandy Lane/St. Stephen's Avenue	Informal Play	YES		Orford	0.24
767	The Avoiding Line - O'Leary Street to Arena Gardens	Informal Play	YES		Orford	0.42
200	Orford Road/Birchwood Way	Natural/Semi-Natural Green Space	NO		Orford	0.00
263	Clough Avenue	Natural/Semi-Natural Green Space	NO		Orford	0.23
257	Tetley Walkers Sports Club	Outdoor Sports Private	NO		Orford	1.56
193	Orford Park	Outdoor Sports Public	YES		Orford	2.37
1118	Rear of Orford Hub	Outdoor Sports Public	YES		Orford	2.89
182	Beaumont County Junior & Infant School	Outdoor Sports School	NO		Orford	1.00
191	St. Annes C.E. Primary School	Outdoor Sports School	NO		Orford	0.71
195	Beaumont High School	Outdoor Sports School	NO		Orford	4.51
256	St. Margaret's C.E. Primary School	Outdoor Sports School	NO		Orford	1.56
258	Long Lane C.P. School	Outdoor Sports School	NO		Orford	3.15
1120	Sandy Lane School	Outdoor Sports School	NO		Orford	0.87
193	Orford Park	Parks & Gardens	YES		Orford	8.31
262	Longford Community Centre	Parks & Gardens	YES		Orford	2.25

Table 27 – Orford Ward – Site Records



## Ward Profile – Penketh & Cuerdley

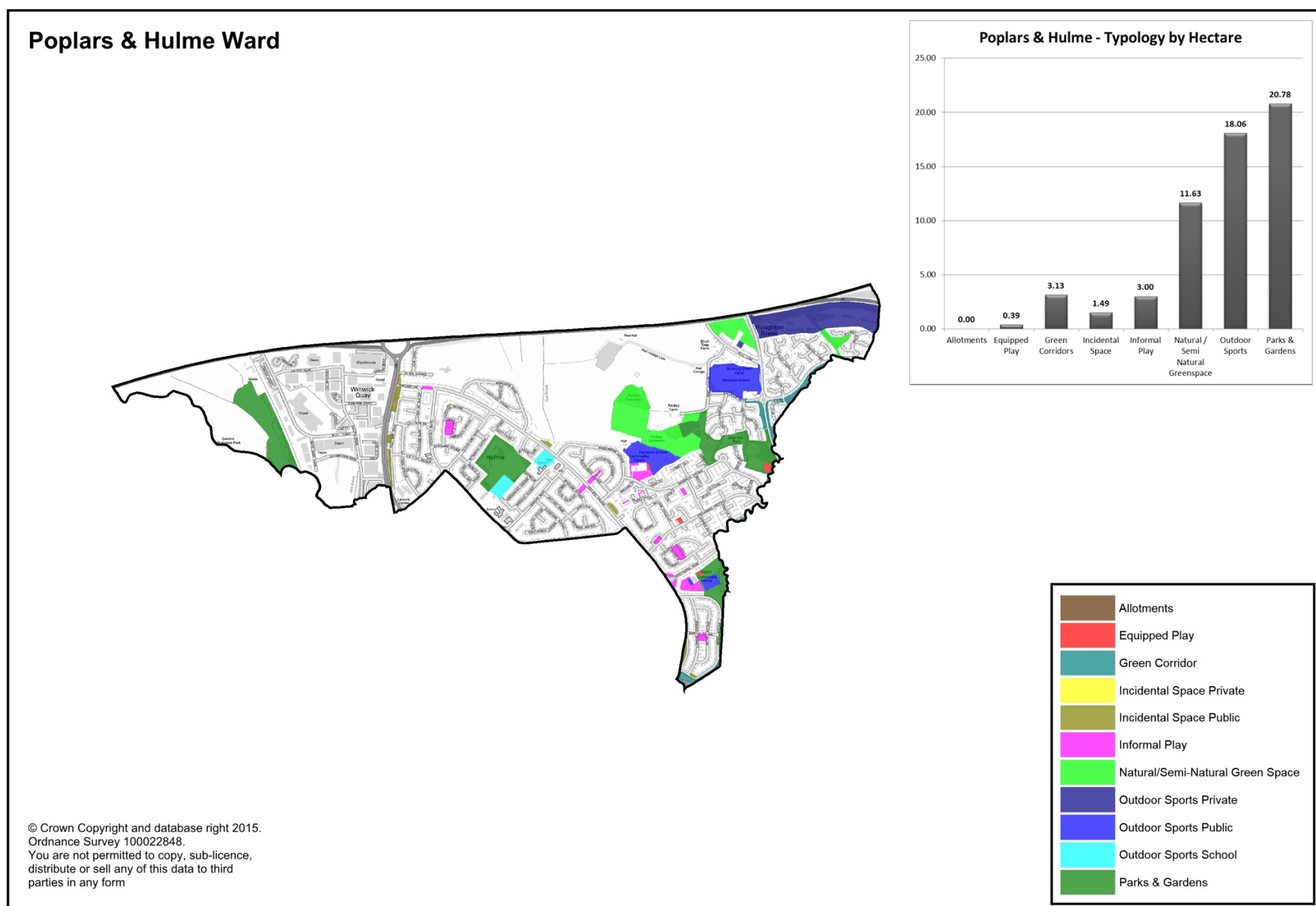


Site Ref	Site Name	Primary Classification	Traditional POS	Equipped Play Type	Ward	Total Site Area
977	Heath Field	Allotments	NO		P & C	0.04
394	Station Road	Equipped Play	YES	LEAP	P & C	0.04
549	Greystone Heath	Equipped Play	YES	LEAP	P & C	0.04
750	Land Off Hadleigh Close (East)	Equipped Play	YES	LAP	P & C	0.01
386	Whittle Brook	Green Corridor	YES		P & C	2.76
886	St Helens Canal (West)	Green Corridor	YES		P & C	7.75
389	Maple Crescent	Incidental Space Public	YES		P & C	0.07
397	The Park	Incidental Space Public	YES		P & C	0.30
399	Widnes Road/Farnworth Road	Incidental Space Public	YES		P & C	0.24
406	Windmill Lane/Friars Avenue	Incidental Space Public	YES		P & C	0.02
387	Shoreham Drive/Hamble Drive	Informal Play	YES		P & C	1.25
388	Neville Crescent	Informal Play	YES		P & C	0.12
394	Station Road	Informal Play	YES		P & C	0.84
402	Phythian Crescent	Informal Play	YES		P & C	0.10
549	Greystone Heath	Informal Play	YES		P & C	2.25
718	Cuerdley Green	Informal Play	YES		P & C	0.36
742	Penrose Gardens	Informal Play	YES		P & C	0.42
749	Hadleigh Close (West)	Informal Play	YES		P & C	0.26
750	Land Off Hadleigh Close (East)	Informal Play	YES		P & C	0.21
900	Southwold Crescent Play Area	Informal Play	YES		P & C	0.02
977	Heath Field	Informal Play	NO		P & C	0.15
391	Well Lane	Natural/Semi-Natural Green Space	NO		P & C	3.93
395	Chapel Road	Natural/Semi-Natural Green Space	NO		P & C	1.22
398	Doe Green	Natural/Semi-Natural Green Space	YES		P & C	0.48

Site Ref	Site Name	Primary Classification	Traditional POS	Equipped Play Type	Ward	Total Site Area
882	Gateworth Landfill Site	Natural/Semi-Natural Green Space	NO		P & C	37.97
390	Penketh Tennis Club	Outdoor Sports Private	NO		P & C	0.16
396	Penketh Bowling Club	Outdoor Sports Private	NO		P & C	0.12
1123	Penketh Golf Course	Outdoor Sports Private	NO		P & C	41.93
398	Doe Green	Outdoor Sports Public	YES		P & C	1.60
408	Liverpool Road/Friends Lane	Outdoor Sports Public	YES		P & C	0.00
392	St. Vincents R.C./Penketh South C.P. School	Outdoor Sports School	NO		P & C	1.28
400	Penketh C.P. School	Outdoor Sports School	NO		P & C	1.16
403	Penketh High School/Sankey C.P. School	Outdoor Sports School	NO		P & C	3.67
407	St. Josephs R.C. Primary School	Outdoor Sports School	NO		P & C	0.27
393	Warrington Road	Parks & Gardens	YES		P & C	0.22

Table 28 – Penketh & Cuerdley Ward – Site Records

## Ward Profile – Poplars & Hulme



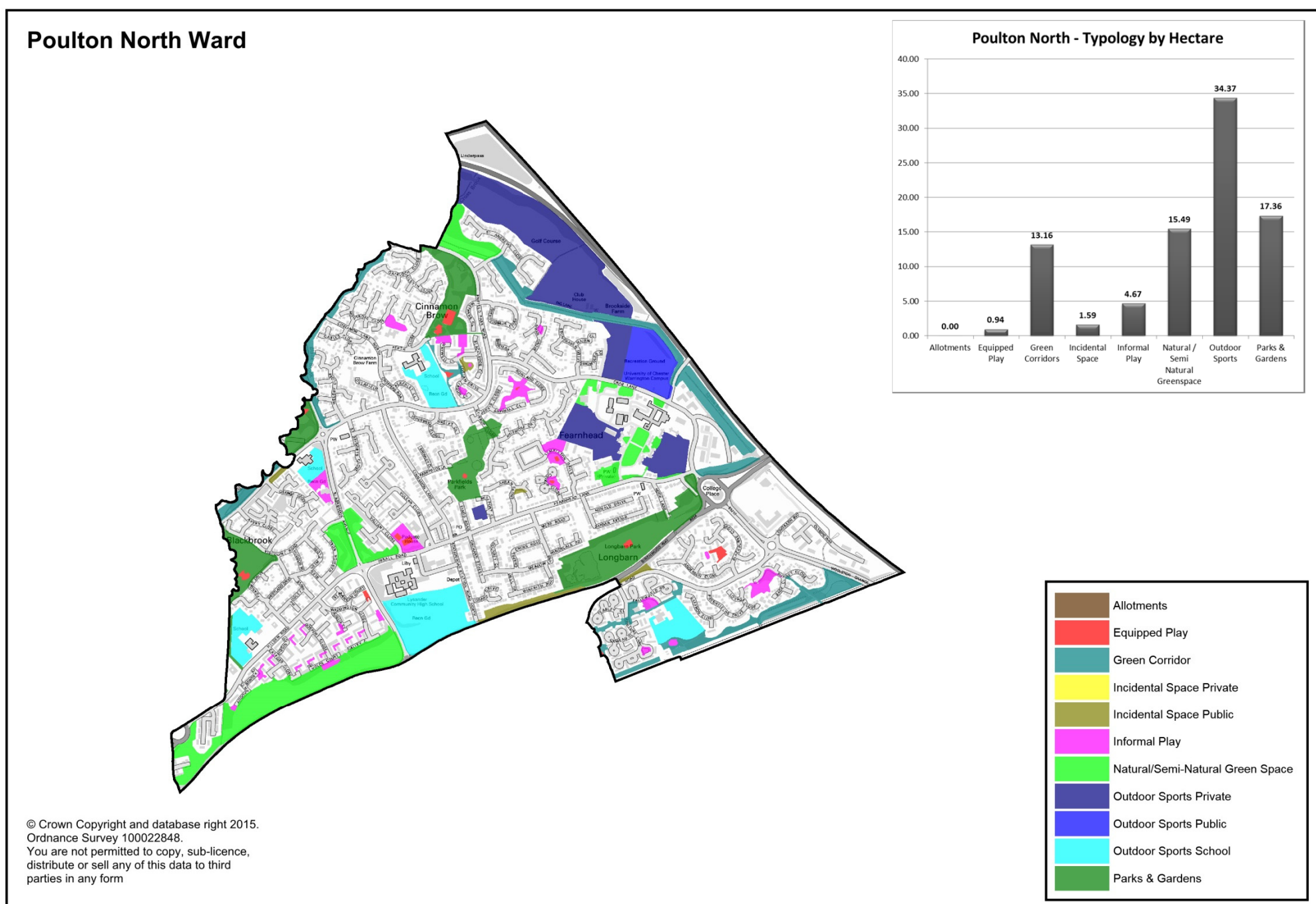
Site Ref	Site Name	Primary Classification	Traditional POS	Equipped Play Type	Ward	Total Site Area
210	Capesthorpe Road	Equipped Play	YES	LAP	P&H	0.06
243	Peel Hall Park	Equipped Play	YES	NEAP	P&H	0.19
250	Orford Community Centre	Equipped Play	YES	LAP	P&H	0.04
268	Ulverston Avenue	Equipped Play	YES	LAP	P&H	0.01
894	Greenwood Community Centre	Equipped Play	YES	LEAP	P&H	0.08
202	Derek Avenue Open Space	Green Corridor	YES		P&H	0.66
241	Capesthorpe Road/Trossach Close	Green Corridor	YES		P&H	0.27
279	Mill Brook	Green Corridor	YES		P&H	0.95
283	Black Brook	Green Corridor	YES		P&H	0.80
970	Blackbrook Avenue North (West Side)	Green Corridor	YES		P&H	0.45
203	Martin Avenue/Derek Avenue	Incidental Space Public	YES		P&H	0.18
213	c/o Capesthorpe Road/Orange Grove	Incidental Space Public	YES		P&H	0.02
237	Between 210 & 232 Poplars Avenue	Incidental Space Public	YES		P&H	0.17
269	Ulverston Avenue	Incidental Space Public	NO		P&H	0.04
270	Winwick Road/Toll Bar Road	Incidental Space Public	YES		P&H	0.48
271	Winwick Road/Toll Bar Road	Incidental Space Public	NO		P&H	0.13
272	Winwick Road/Toll Bar Road	Incidental Space Public	NO		P&H	0.27
273	Opposite 316-340 Poplars Avenue	Incidental Space Public	YES		P&H	0.13
1116	Derek Avenue	Incidental Space Public	YES		P&H	0.07
204	Martin Avenue	Informal Play	YES		P&H	0.19
209	Orford Youth Centre	Informal Play	YES		P&H	0.61
234	Fairbrother Crescent	Informal Play	YES		P&H	0.35
235	Greenwood Crescent	Informal Play	YES		P&H	0.12
238	Mallard Close	Informal Play	YES		P&H	0.04

Site Ref	Site Name	Primary Classification	Traditional POS	Equipped Play Type	Ward	Total Site Area
239	Avocet Close	Informal Play	YES		P&H	0.03
240	Grasmere Avenue	Informal Play	YES		P&H	0.02
240	Grasmere Avenue	Informal Play	YES		P&H	0.08
250	Orford Community Centre	Informal Play	YES		P&H	0.59
251	Buttermere Crescent (South West)	Informal Play	YES		P&H	0.12
252	Eskdale Avenue	Informal Play	YES		P&H	0.13
268	Ulverston Avenue	Informal Play	YES		P&H	0.37
846	Buttermere Crescent (North East)	Informal Play	YES		P&H	0.06
995	Land at jct Poplars Ave / Cotswold Road	Informal Play	YES		P&H	0.12
1034	Capesthorpe Road Roundabout (North)	Informal Play	YES		P&H	0.08
1035	Capesthorpe Road Roundabout (East)	Informal Play	YES		P&H	0.10
244	Radley Lane	Natural/Semi-Natural Green Space	NO		P&H	0.41
246	Mill Lane	Natural/Semi-Natural Green Space	NO		P&H	2.10
248	Radley Plantation	Natural/Semi-Natural Green Space	YES		P&H	1.68
249	Radley Common	Natural/Semi-Natural Green Space	YES		P&H	6.46
275	Solway Close/Kinross Close	Natural/Semi-Natural Green Space	YES		P&H	0.78
276	Solway Close/St. Andrews Close	Natural/Semi-Natural Green Space	YES		P&H	0.20
247	Plough Inn	Outdoor Sports Private	NO		P&H	0.11
274	Poulton Park Golf Club	Outdoor Sports Private	NO		P&H	9.54
209	Orford Youth Centre	Outdoor Sports Public	YES		P&H	0.07
210	Capesthorpe Road	Outdoor Sports Public	YES		P&H	0.56
245	Ballater Drive Recreation Ground	Outdoor Sports Public	YES		P&H	4.31
250	Orford Community Centre	Outdoor Sports Public	YES		P&H	2.78
761	St Andrews C.E. Primary School	Outdoor Sports School	NO		P&H	0.69
210	Capesthorpe Road	Parks & Gardens	YES		P&H	2.45
211	Capesthorpe Road/Hilden Road	Parks & Gardens	YES		P&H	0.61
243	Peel Hall Park	Parks & Gardens	YES		P&H	6.60
726	Sankey Valley Park Gemini	Parks & Gardens	YES		P&H	6.22
762	Hulme (English Marty's) Park	Parks & Gardens	YES		P&H	4.91

Table 29 – Poplars & Hulme Ward – Site Records



# Ward Profile – Poulton North

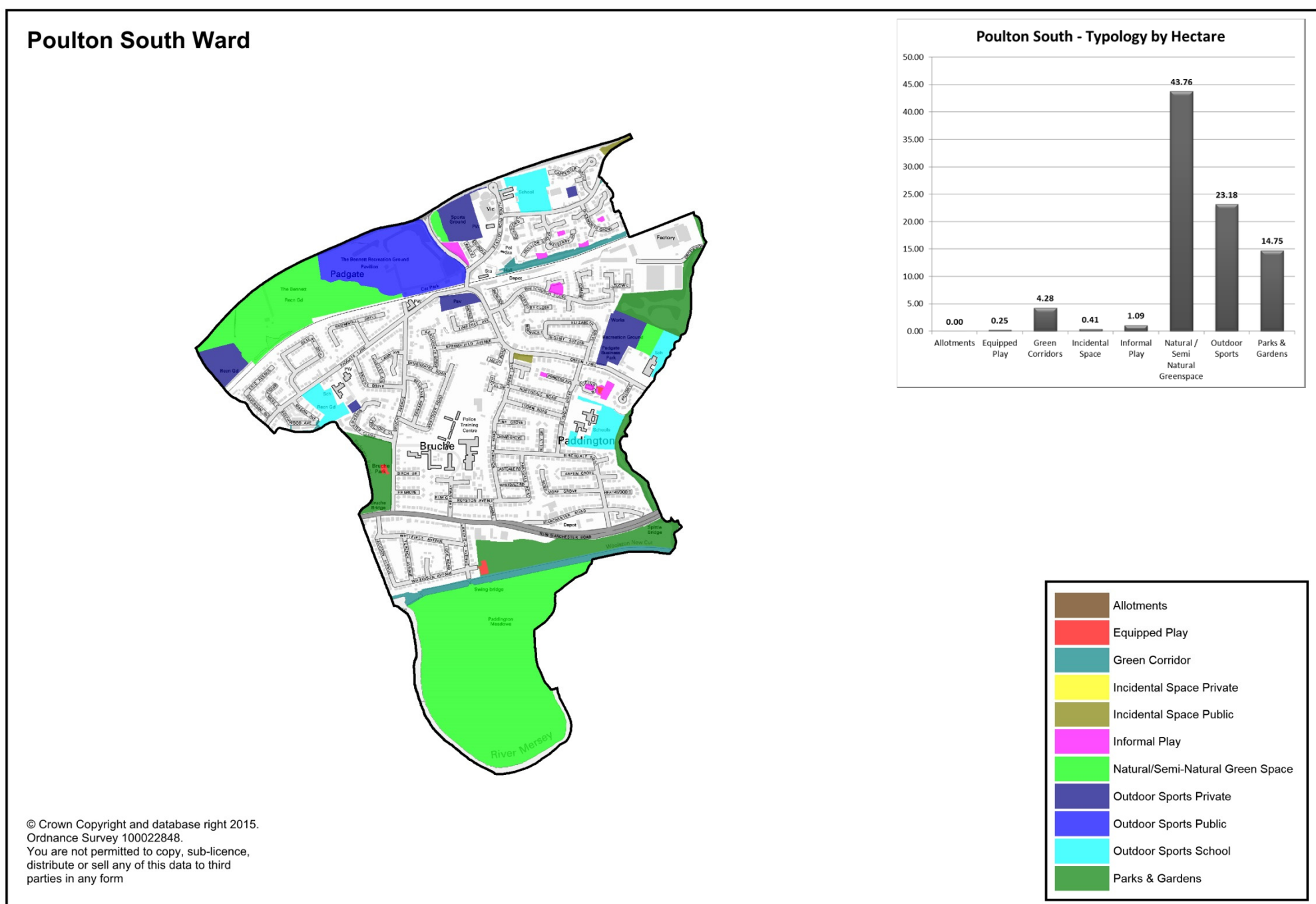


Site Ref	Site Name	Primary Classification	Traditional POS	Equipped Play Type	Ward	Total Site Area
211	Capesthorpe Road/Hilden Road	Equipped Play	YES	LEAP	Poulton N	0.09
217	St. Margarets Court	Equipped Play	YES	LAP	Poulton N	0.06
280	Enfield Hall Park	Equipped Play	YES	LEAP	Poulton N	0.28
286	Cottam Drive	Equipped Play	YES	LAP	Poulton N	0.04
289	Aspinall Close	Equipped Play	YES	LAP	Poulton N	0.01
298	Canada Close	Equipped Play	YES	LAP	Poulton N	0.02
300	Parkfields Park	Equipped Play	YES	LAP	Poulton N	0.03
301	Land Adjacent to Padgate House	Equipped Play	YES	LEAP	Poulton N	0.13
305	Longbarn Park	Equipped Play	YES	LAP	Poulton N	0.07
316	Duckworth Grove	Equipped Play	YES	LAP	Poulton N	0.02
324	Blackburne Close	Equipped Play	YES	LAP	Poulton N	0.18
974	Templeton Drive	Equipped Play	YES	LEAP	Poulton N	0.02
202	Derek Avenue Open Space	Green Corridor	YES		Poulton N	0.05
241	Capesthorpe Road/Trossach Close	Green Corridor	YES		Poulton N	0.87
277	St. Andrews Close	Green Corridor	YES		Poulton N	0.91
279	Mill Brook	Green Corridor	YES		Poulton N	0.79
283	Black Brook	Green Corridor	YES		Poulton N	1.10
286	Cottam Drive	Green Corridor	YES		Poulton N	0.33
292	Spittle Brook	Green Corridor	YES		Poulton N	1.88
295	Spittle Brook	Green Corridor	NO		Poulton N	2.09
311	Railway Corridor	Green Corridor	NO		Poulton N	0.32
316	Duckworth Grove	Green Corridor	YES		Poulton N	0.29
317	Duckworth Grove/Harpers Road	Green Corridor	YES		Poulton N	0.68
320	Off Pasture Lane	Green Corridor	YES		Poulton N	0.33

Site Ref	Site Name	Primary Classification	Traditional POS	Equipped Play Type	Ward	Total Site Area
326	Spittle Brook, Freshfields Drive/Burnett Drive	Green Corridor	YES		Poulton N	2.77
1037	Land north of Birchwood Way	Green Corridor	YES		Poulton N	0.73
213	c/o Capesthorpe Road/Orange Grove	Incidental Space Public	YES		Poulton N	0.17
287	Cottam Drive	Incidental Space Public	YES		Poulton N	0.13
322	Harpers Road	Incidental Space Public	NO		Poulton N	0.21
349	Arran Close	Incidental Space Public	NO		Poulton N	0.07
752	Buffer Zone r/o Winfrith Road/Edgars Drive	Incidental Space Public	YES		Poulton N	1.01
215	The Hawthorne Centre	Informal Play	YES		Poulton N	0.43
218	Unsworth Court	Informal Play	YES		Poulton N	0.08
219	Ruislip Court	Informal Play	YES		Poulton N	0.07
220	Valley Court	Informal Play	YES		Poulton N	0.04
221	Valley Court	Informal Play	YES		Poulton N	0.04
222	Rudloe Court	Informal Play	YES		Poulton N	0.03
223	Rudloe Court	Informal Play	YES		Poulton N	0.14
224	Gosport Close	Informal Play	YES		Poulton N	0.03
225	Gosport Close	Informal Play	YES		Poulton N	0.04
227	Biggin Court	Informal Play	YES		Poulton N	0.05
228	Finningley Court	Informal Play	YES		Poulton N	0.03
229	Rudloe Court	Informal Play	YES		Poulton N	0.03
230	Catfloss Close	Informal Play	YES		Poulton N	0.05
231	Bawtry Court	Informal Play	YES		Poulton N	0.10
233	Andover Close	Informal Play	YES		Poulton N	0.04
281	Montrose Close	Informal Play	YES		Poulton N	0.27
284	Off Blackledge Close	Informal Play	YES		Poulton N	0.20
285	Waywell Close	Informal Play	YES		Poulton N	0.16
287	Cottam Drive	Informal Play	YES		Poulton N	0.02
288	Lisbon Close	Informal Play	YES		Poulton N	0.06
289	Aspinall Close	Informal Play	YES		Poulton N	0.54
290	Oban Grove	Informal Play	YES		Poulton N	0.06
298	Canada Close	Informal Play	YES		Poulton N	0.13
301	Land Adjacent to Padgate House	Informal Play	YES		Poulton N	0.57
318	Fallowfield Grove	Informal Play	YES		Poulton N	0.20
320	Off Pasture Lane	Informal Play	YES		Poulton N	0.07
321	Pasture Lane	Informal Play	YES		Poulton N	0.09
323	Anderson Close	Informal Play	YES		Poulton N	0.04
325	Sorrel Close	Informal Play	YES		Poulton N	0.53
974	Templeton Drive	Informal Play	YES		Poulton N	0.54
200	Orford Road/Birchwood Way	Natural/Semi-Natural Green Space	NO		Poulton N	1.42
216	c/o Blackbrook Avenue/Hilden Road	Natural/Semi-Natural Green Space	YES		Poulton N	1.19
232	Land North of Birchwood way	Natural/Semi-Natural Green Space	NO		Poulton N	7.37
276	Solway Close/St. Andrews Close	Natural/Semi-Natural Green Space	YES		Poulton N	1.96
297	North Cheshire College	Natural/Semi-Natural Green Space	NO		Poulton N	2.34
302	Valiant Close/Blackbrook Avenue	Natural/Semi-Natural Green Space	YES		Poulton N	1.22
274	Poulton Park Golf Club	Outdoor Sports Private	NO		Poulton N	13.03
291	Poulton Park Golf Club	Outdoor Sports Private	NO		Poulton N	1.69
297	North Cheshire College	Outdoor Sports Private	NO		Poulton N	4.70
299	Farmers Arms Pub	Outdoor Sports Private	NO		Poulton N	0.24
293	Crab Lane	Outdoor Sports Public	YES		Poulton N	3.70
212	Brook Acre C.P. School	Outdoor Sports School	NO		Poulton N	1.33
214	St. Bridgets R.C. Primary School	Outdoor Sports School	NO		Poulton N	0.70
282	Cinnamon Brow C.E. Primary School	Outdoor Sports School	NO		Poulton N	1.80
303	Padgate County High school	Outdoor Sports School	NO		Poulton N	5.35
319	Longbarn C.P. School	Outdoor Sports School	NO		Poulton N	1.83
134	Woolston Park	Parks & Gardens	YES		Poulton N	0.00
210	Capesthorpe Road	Parks & Gardens	YES		Poulton N	0.00
211	Capesthorpe Road/Hilden Road	Parks & Gardens	YES		Poulton N	2.72
243	Peel Hall Park	Parks & Gardens	YES		Poulton N	1.45
280	Enfield Hall Park	Parks & Gardens	YES		Poulton N	3.05
300	Parkfields Park	Parks & Gardens	YES		Poulton N	2.87
305	Longbarn Park	Parks & Gardens	YES		Poulton N	7.26

Table 30 – Poulton North Ward – Site Records

# Ward Profile – Poulton South



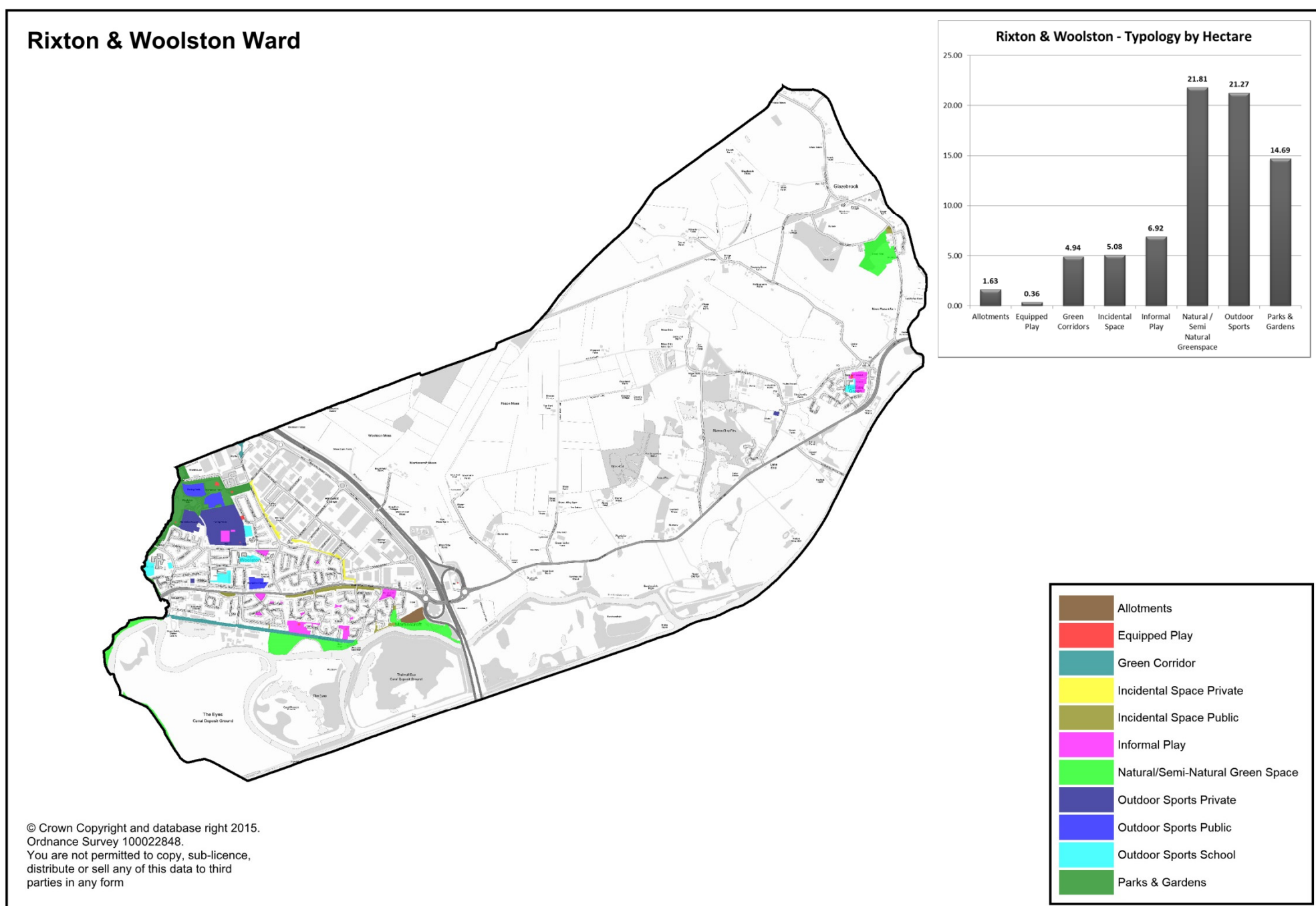
Site Ref	Site Name	Primary Classification	Traditional POS	Equipped Play Type	Ward	Total Site Area
122	Bruche Park	Equipped Play	YES	NEAP	Poulton S	0.08
126	Queens Crescent	Equipped Play	YES	LAP	Poulton S	0.04
128	Larkfield Avenue Park	Equipped Play	YES	LAP	Poulton S	0.13
311	Railway Corridor	Green Corridor	NO		Poulton S	1.17
316	Duckworth Grove	Green Corridor	YES		Poulton S	0.07
910	Woolston New Cut	Green Corridor	YES		Poulton S	2.74
911	Mersey River Walk - Howley	Green Corridor	YES		Poulton S	0.09
969	Bruche Park Link	Green Corridor	NO		Poulton S	0.20
124	Bruche Heath Gardens	Incidental Space Public	YES		Poulton S	0.17
187	Site of 49-55 Orford Road	Incidental Space Public	NO		Poulton S	0.00
322	Harpers Road	Incidental Space Public	NO		Poulton S	0.23
125	Princess Avenue	Informal Play	YES		Poulton S	0.04
126	Queens Crescent	Informal Play	YES		Poulton S	0.31
307	West View	Informal Play	YES		Poulton S	0.30
312	Off Mayberry Close	Informal Play	YES		Poulton S	0.05
313	Off Duckworth Grove	Informal Play	YES		Poulton S	0.04
314	Off Mullion Close	Informal Play	YES		Poulton S	0.08
315	Mayberry Grove/Duckworth Grove	Informal Play	YES		Poulton S	0.06
909	Shawbury Grove	Informal Play	YES		Poulton S	0.20
132	r/o Padgate Business Centre	Natural/Semi-Natural Green Space	NO		Poulton S	0.68
306	c/o Blackbrook Avenue & Birchwood Way	Natural/Semi-Natural Green Space	NO		Poulton S	0.38
884	Paddington Meadows	Natural/Semi-Natural Green Space	YES		Poulton S	31.39
913	Former Avoiding Line, South of Birchwood Way	Natural/Semi-Natural Green Space	NO		Poulton S	11.30
120	St. Oswalds Club	Outdoor Sports Private	NO		Poulton S	0.14

Site Ref	Site Name	Primary Classification	Traditional POS	Equipped Play Type	Ward	Total Site Area
123	Padgate Tennis Club	Outdoor Sports Private	NO		Poulton S	0.67
131	Padgate Business Centre	Outdoor Sports Private	NO		Poulton S	2.21
188	Locker Sports Ground	Outdoor Sports Private	NO		Poulton S	0.98
306	c/o Blackbrook Avenue & Birchwood Way	Outdoor Sports Private	NO		Poulton S	2.03
309	Smithy's Club	Outdoor Sports Private	NO		Poulton S	0.14
912	Orford Road Paddock	Outdoor Sports Private	NO		Poulton S	0.82
190	Bennett Recreation Ground	Outdoor Sports Public	YES		Poulton S	10.30
119	St. Oswalds R.C. Primary School	Outdoor Sports School	NO		Poulton S	1.30
127	Bruche C.P. School	Outdoor Sports School	NO		Poulton S	1.89
133	Green Lane School	Outdoor Sports School	NO		Poulton S	0.79
308	Padgate C.E. Primary School	Outdoor Sports School	NO		Poulton S	1.92
122	Bruche Park	Parks & Gardens	YES		Poulton S	2.94
128	Larkfield Avenue Park	Parks & Gardens	YES		Poulton S	1.51
134	Woolston Park	Parks & Gardens	YES		Poulton S	5.80
728	Woolston Ecology Park	Parks & Gardens	YES		Poulton S	4.50

Table 31 – Poulton South Ward – Site Records



# Ward Profile – Rixton & Woolston

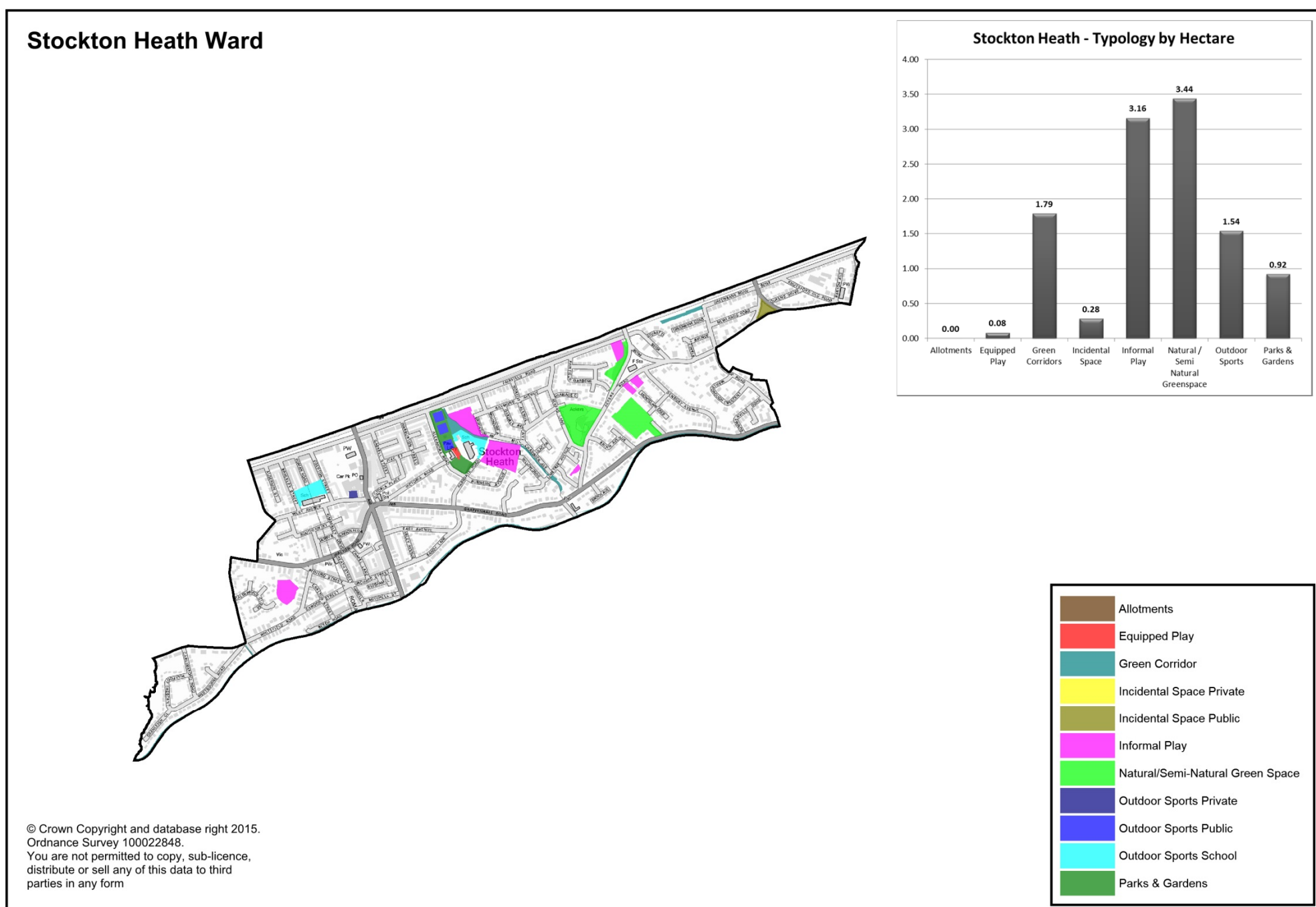


Site Ref	Site Name	Primary Classification	Traditional POS	Equipped Play Type	Ward	Total Site Area
1106	Mascrat Manor PH	Equipped Play	YES	LAP	R&W	0.01
161	East of Battery Lane/West of A57	Allotments	NO		R&W	1.63
134	Woolston Park	Equipped Play	YES	NEAP	R&W	0.15
136	Woolston Playing Fields	Equipped Play	YES	LAP	R&W	0.01
137	Poulton Crescent Playground	Equipped Play	YES	LAP	R&W	0.09
690	Birch Road	Equipped Play	YES	LEAP	R&W	0.05
735	Land at Wiltshire Close	Equipped Play	YES	LAP	R&W	0.03
736	Land Off Lincoln Close/Timberscome Gardens	Equipped Play	YES	LAP	R&W	0.02
326	Spittle Brook, Freshfields Drive/Burnett Drive	Green Corridor	YES		R&W	0.53
910	Woolston New Cut	Green Corridor	YES		R&W	4.42
139	Longbarn Lane	Incidental Space Private	NO		R&W	1.01
140	Gig lane	Incidental Space Private	NO		R&W	1.07
61	Bridge Road/Manchester Road	Incidental Space Public	YES		R&W	0.30
146	Adj 122 Cliftonville Road	Incidental Space Public	YES		R&W	0.04
153	A57 Manchester Road Corridor	Incidental Space Public	NO		R&W	1.94
158	Riversdale/Battery Lane	Incidental Space Public	NO		R&W	0.08
163	South of Battery Lane	Incidental Space Public	YES		R&W	0.15
902	Glazebrook Village Green	Incidental Space Public	YES		R&W	0.26
972	Redwood Close	Incidental Space Public	NO		R&W	0.23
136	Woolston Playing Fields	Informal Play	YES		R&W	0.78
141	Warren Lane/Hillock Lane	Informal Play	YES		R&W	0.33
145	Langton Green	Informal Play	YES		R&W	0.13
147	Land at Manchester Road/Runnymede/Parkways	Informal Play	YES		R&W	0.35
148	Fitzwalter Road (front of 14-20)	Informal Play	YES		R&W	0.05

Site Ref	Site Name	Primary Classification	Traditional POS	Equipped Play Type	Ward	Total Site Area
151	Ivy Road	Informal Play	YES		R&W	0.05
152	Martinscroft Green	Informal Play	YES		R&W	0.85
154	Land adj 12 Wiltshire Street	Informal Play	YES		R&W	0.06
155	r/o Hickory Close/Spruce Close	Informal Play	YES		R&W	0.12
156	Between Mulberry Close/Dennett Close	Informal Play	YES		R&W	0.05
689	Birch Road	Informal Play	YES		R&W	0.98
690	Birch Road	Informal Play	YES		R&W	0.74
691	East Of River Glaze	Informal Play	NO		R&W	0.00
735	Land at Wiltshire Close	Informal Play	YES		R&W	1.72
736	Land Off Lincoln Close/Timberscome Gardens	Informal Play	YES		R&W	0.68
845	Fitzwalter Road (front of 23-31)	Informal Play	YES		R&W	0.03
160	East of Battery Lane	Natural/Semi-Natural Green Space	NO		R&W	0.52
162	North Bank of River Mersey, East of Weir Lane	Natural/Semi-Natural Green Space	NO		R&W	3.50
743	Former Landfill Site	Natural/Semi-Natural Green Space	YES		R&W	1.93
884	Paddington Meadows	Natural/Semi-Natural Green Space	YES		R&W	3.07
890	Woolston Weir	Natural/Semi-Natural Green Space	NO		R&W	6.14
903	Glazebrook Naval Camp	Natural/Semi-Natural Green Space	NO		R&W	6.66
135	Monks Sport & Recreation Club	Outdoor Sports Private	NO		R&W	2.60
136	Woolston Playing Fields	Outdoor Sports Private	NO		R&W	9.51
144	Royal British Legion (Woolston Branch) Bowling Green	Outdoor Sports Private	NO		R&W	0.12
687	Rixton Tennis Club	Outdoor Sports Private	NO		R&W	0.15
134	Woolston Park	Outdoor Sports Public	YES		R&W	3.40
149	Woolston Leisure Centre	Outdoor Sports Public	YES		R&W	1.27
130	Woolston County High School	Outdoor Sports School	NO		R&W	1.13
138	Woolston C.E. Primary School	Outdoor Sports School	NO		R&W	0.57
142	St. Peter's Primary School	Outdoor Sports School	NO		R&W	0.86
143	Woolston C.P. School	Outdoor Sports School	NO		R&W	1.07
688	St Helens C.E. Primary School	Outdoor Sports School	NO		R&W	0.59
134	Woolston Park	Parks & Gardens	YES		R&W	14.69
728	Woolston Ecology Park	Parks & Gardens	YES		R&W	0.00

Table 32 – Rixton & Woolston Ward – Site Records

# Ward Profile – Stockton Heath



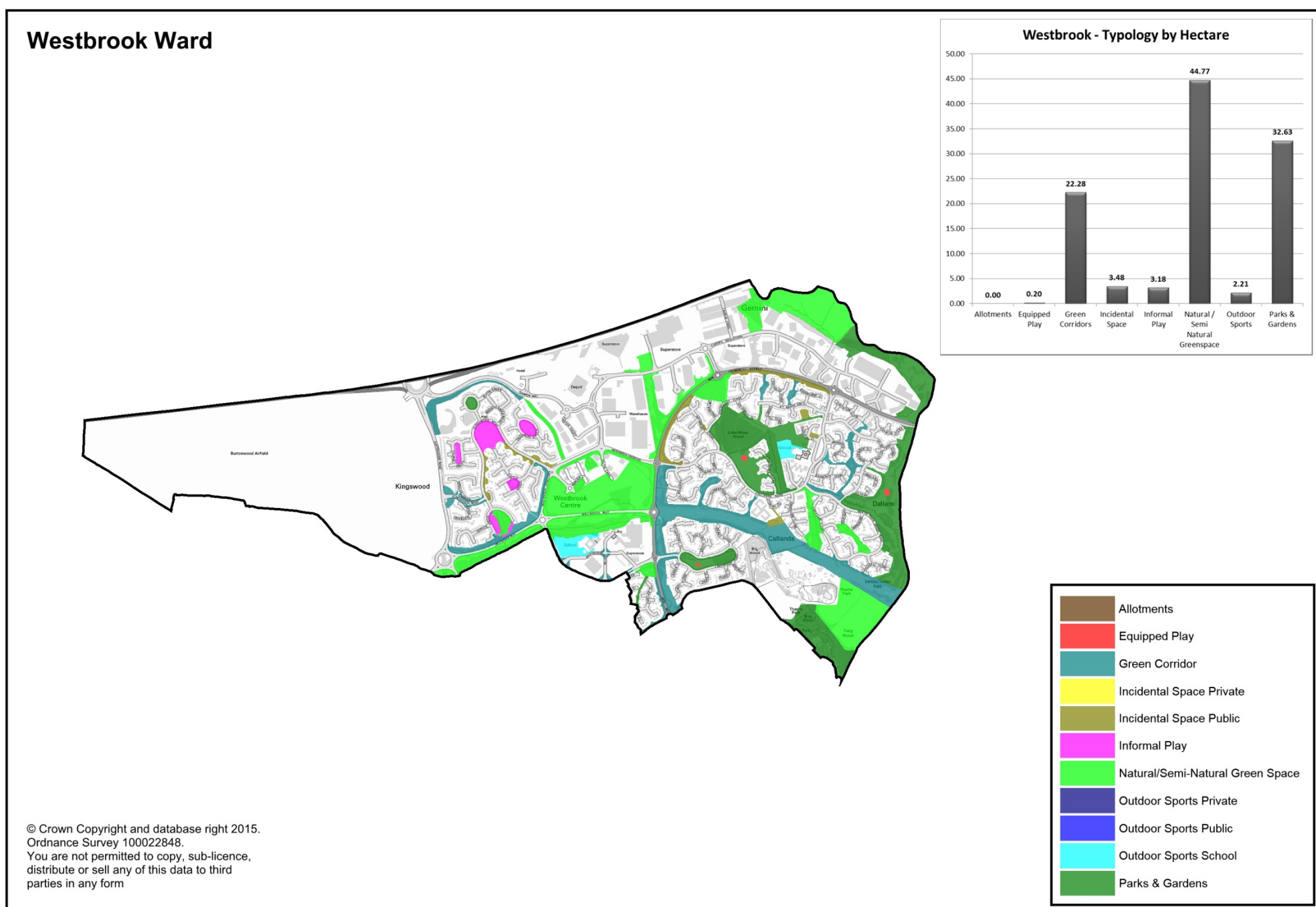
Site Ref	Site Name	Primary Classification	Traditional POS	Equipped Play Type	Ward	Total Site Area
480	Alexandra Park	Equipped Play	YES	LEAP	S Heath	0.08
482	Lumb Brook	Green Corridor	YES		S Heath	0.52
604	Greenbank Road	Green Corridor	YES		S Heath	0.22
950	Bridgewater Canal Tow Path 1	Green Corridor	YES		S Heath	0.20
951	Bridgewater Canal Tow Path 2	Green Corridor	YES		S Heath	0.15
952	Bridgewater Canal Tow Path 3	Green Corridor	YES		S Heath	0.69
602	Hunts Lane/Knutsford Road	Incidental Space Public	YES		S Heath	0.28
481	Brookside Avenue	Informal Play	YES		S Heath	0.71
484	Mill Lane	Informal Play	YES		S Heath	1.26
485	Fairfield Road	Informal Play	YES		S Heath	0.27
490	Ackers Road South West	Informal Play	YES		S Heath	0.11
491	Ackers Road/Limetree Avenue	Informal Play	YES		S Heath	0.07
748	Land Off Calderfield Close	Informal Play	YES		S Heath	0.59
917	Ackers Road North East	Informal Play	YES		S Heath	0.14
486	Ackers Road/Moss Close	Natural/Semi-Natural Green Space	NO		S Heath	0.46
487	Ackers Pit	Natural/Semi-Natural Green Space	YES		S Heath	1.55
488	Mountclaire Crescent	Natural/Semi-Natural Green Space	NO		S Heath	1.30
489	Chester Road	Natural/Semi-Natural Green Space	NO		S Heath	0.13
479	Red Lion Public House	Outdoor Sports Private	NO		S Heath	0.09
480	Alexandra Park	Outdoor Sports Public	YES		S Heath	0.40
478	Stockton Heath C.P. School	Outdoor Sports School	NO		S Heath	0.61
483	St Thomas C.E. Primary School	Outdoor Sports School	NO		S Heath	0.45
480	Alexandra Park	Parks & Gardens	YES		S Heath	0.92

Table 33 – Stockton Heath Ward – Site Records





# Ward Profile – Westbrook

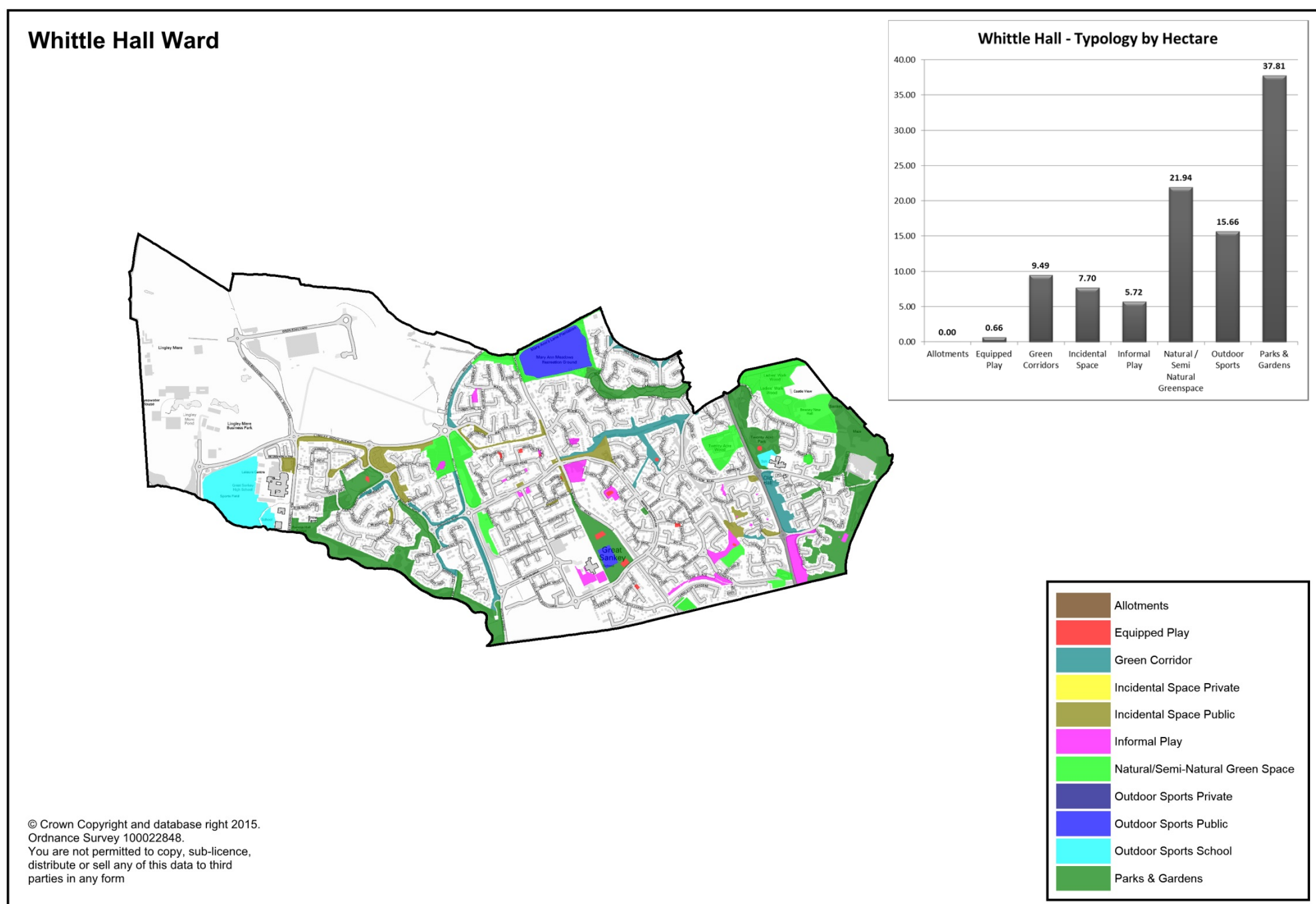


Site Ref	Site Name	Primary Classification	Traditional POS	Equipped Play Type	Ward	Total Site Area
464	Ladywood Road	Equipped Play	YES	LAP	Westbrook	0.04
550	Little Moss Wood	Equipped Play	YES	LEAP	Westbrook	0.08
725	Sankey Valley Park Callands	Equipped Play	YES	LAP	Westbrook	0.08
463	Cromwell Avenue/Cabot Close	Green Corridor	YES		Westbrook	1.38
465	Cromwell Avenue/Willoughby Close	Green Corridor	YES		Westbrook	0.89
466	Cromwell Avenue/Dendine Close	Green Corridor	YES		Westbrook	1.14
467	Cardigan Close/Pendine Close	Green Corridor	YES		Westbrook	0.55
558	Land Between Westbrook Way/Kingswood	Green Corridor	YES		Westbrook	1.44
773	Northern Expressway Corridor (northern side)	Green Corridor	YES		Westbrook	5.16
774	Northern Expressway Corridor (southern side)	Green Corridor	YES		Westbrook	6.00
813	St. Asaph Drive/Cromwell Avenue Link (west)	Green Corridor	YES		Westbrook	0.29
814	St. Asaph Drive/Cromwell Avenue Link (east)	Green Corridor	YES		Westbrook	0.29
878	Westbrook Crescent Corridor	Green Corridor	YES		Westbrook	0.55
879	Sankey Brook Link - Dallam	Green Corridor	YES		Westbrook	0.00
916	Linkway to the north of North Brook Road	Green Corridor	YES		Westbrook	1.62
1097	Cromwell Avenue	Green Corridor	YES		Westbrook	0.35
1098	Westbrook Crescent	Green Corridor	YES		Westbrook	0.51
1101	Charon Way South	Green Corridor	NO		Westbrook	1.45
1110	Kingswood Road	Green Corridor	YES		Westbrook	0.65
468	Gresford Close	Incidental Space Public	YES		Westbrook	0.34
552	Lampeter Close/St. Asaph Drive	Incidental Space Public	NO		Westbrook	0.19
771	Cromwell Avenue Verge - Behind Newbridge Close	Incidental Space Public	YES		Westbrook	0.99
772	Cromwell Avenue Verge - Behind St.Asaph Drive	Incidental Space Public	YES		Westbrook	1.00
876	Kingswood Road Verge	Incidental Space Public	YES		Westbrook	0.36

Site Ref	Site Name	Primary Classification	Traditional POS	Equipped Play Type	Ward	Total Site Area
877	Kingswood Road Verge (Eastern)	Incidental Space Public	YES		Westbrook	0.28
1000	Harlech Close	Incidental Space Public	NO		Westbrook	0.10
1006	Kingswood Road North	Incidental Space Public	NO		Westbrook	0.18
1042	Newbridge Close	Incidental Space Public	YES		Westbrook	0.04
554	Falconers Green	Informal Play	YES		Westbrook	0.55
555	Kingswood Green	Informal Play	YES		Westbrook	1.58
556	Castle Green	Informal Play	YES		Westbrook	0.30
557	Land Off Coppice Green Road	Informal Play	YES		Westbrook	0.48
875	The Jousting Field	Informal Play	YES		Westbrook	0.28
20	Land between Sankey Brook & St Helens Canal	Natural/Semi-Natural Green Space	NO		Westbrook	0.01
469	Wrexham Close	Natural/Semi-Natural Green Space	YES		Westbrook	1.63
470	Corwen Close/Candleston Close	Natural/Semi-Natural Green Space	YES		Westbrook	0.78
553	Little Moss Wood Fronting Cromwell Avenue	Natural/Semi-Natural Green Space	NO		Westbrook	1.65
557	Land Off Coppice Green Road	Natural/Semi-Natural Green Space	YES		Westbrook	0.73
559	Mary Ann's Plantation (west)	Natural/Semi-Natural Green Space	YES		Westbrook	2.72
560	Mary Ann's Plantation (East)	Natural/Semi-Natural Green Space	YES		Westbrook	4.45
561	Mary Ann Pond	Natural/Semi-Natural Green Space	YES		Westbrook	0.52
562	Mary Ann Meadows	Natural/Semi-Natural Green Space	NO		Westbrook	0.02
711	Land Between S.V. park & Gullivers World	Natural/Semi-Natural Green Space	NO		Westbrook	7.18
1071	Gemini Washlands	Natural/Semi-Natural Green Space	YES		Westbrook	6.58
1099	Gemini 16	Natural/Semi-Natural Green Space	YES		Westbrook	11.53
1100	Land behind Starplan	Natural/Semi-Natural Green Space	NO		Westbrook	0.71
1102	South of M&S Car Park	Natural/Semi-Natural Green Space	YES		Westbrook	0.66
1103	Land behind Boots / Next	Natural/Semi-Natural Green Space	NO		Westbrook	3.19
1104	Land north of Europa Boulevard	Natural/Semi-Natural Green Space	YES		Westbrook	1.98
1111	Whittle Ave / Burtonwood Road 2	Natural/Semi-Natural Green Space	YES		Westbrook	0.45
551	Callands C.P. School	Outdoor Sports School	NO		Westbrook	0.73
712	St. Philips Church Community School	Outdoor Sports School	NO		Westbrook	1.48
464	Ladywood Road	Parks & Gardens	YES		Westbrook	1.61
550	Little Moss Wood	Parks & Gardens	YES		Westbrook	10.26
563	Mary Ann Meaows	Parks & Gardens	YES		Westbrook	0.25
725	Sankey Valley Park Callands	Parks & Gardens	YES		Westbrook	9.19
726	Sankey Valley Park Gemini	Parks & Gardens	YES		Westbrook	5.79
776	Sankey Valley Park Old Hall Central	Parks & Gardens	YES		Westbrook	5.20
874	Butts Green Island	Parks & Gardens	YES		Westbrook	0.32

Table 34 – Westbrook Ward – Site Records

## Ward Profile – Whittle Hall



Site Ref	Site Name	Primary Classification	Traditional POS	Equipped Play Type	Ward	Total Site Area
462	Twenty Acre Park (East)	Equipped Play	YES	LEAP	W Hall	0.05
564	Twenty Acre Road/Burtonwood Road	Equipped Play	YES	LEAP	W Hall	0.03
566	Gregory Close	Equipped Play	YES	LAP	W Hall	0.01
801	Thorntondale Drive Park	Equipped Play	YES	LEAP	W Hall	0.05
860	Washington Drive Play Area	Equipped Play	YES	LEAP	W Hall	0.02
918	Montgomery Close	Equipped Play	YES	LAP	W Hall	0.04
919	Houston Gardens West	Equipped Play	YES	LAP	W Hall	0.04
920	Houston Gardens East	Equipped Play	YES	LAP	W Hall	0.01
926	Chicago Place	Equipped Play	YES	LAP	W Hall	0.04
927	Dakota Drive	Equipped Play	YES	LAP	W Hall	0.05
965	Manhattan Gardens (East)	Equipped Play	YES	LAP	W Hall	0.01
997	Olympia Place	Equipped Play	YES	LEAP	W Hall	0.07
1023	Dakota Park	Equipped Play	YES	NEAP	W Hall	0.24
456	Cromwell Avenue/Ross Close/Lander Close	Green Corridor	YES		W Hall	1.89
564	Twenty Acre Road/Burtonwood Road	Green Corridor	YES		W Hall	3.31
785	Whittle Avenue & Kingsdale Road North	Green Corridor	YES		W Hall	0.68
786	Whittle Avenue/Kingsdale Road Roadside Verge	Green Corridor	YES		W Hall	1.40
788	Whittle Hall Lane	Green Corridor	NO		W Hall	0.28
795	Corner of Kingsdale Road/Thorntondale Drive	Green Corridor	YES		W Hall	0.43
796	Kingsdale Road/Airedale Close	Green Corridor	YES		W Hall	0.12
849	r/o 2-28 Livingstone Close	Green Corridor	YES		W Hall	0.17
1096	Twenty Acre Road	Green Corridor	YES		W Hall	0.06
1097	Cromwell Avenue	Green Corridor	YES		W Hall	0.00
1098	Westbrook Crescent	Green Corridor	YES		W Hall	0.56



Site Ref	Site Name	Primary Classification	Traditional POS	Equipped Play Type	Ward	Total Site Area
1112	Whittle Avenue	Green Corridor	YES		W Hall	0.59
569	Cavendish Close	Incidental Space Public	YES		W Hall	0.25
570	Cavendish Close	Incidental Space Public	YES		W Hall	0.51
573	Cavendish Close\Cromwell Avenue	Incidental Space Public	YES		W Hall	0.21
794	Barbondale Close	Incidental Space Public	YES		W Hall	0.15
797	Kingsdale Road, Airedale Close to Wensleydale Road Close	Incidental Space Public	YES		W Hall	0.65
798	Lingley Green Avenue/Kingsdale Road	Incidental Space Public	YES		W Hall	1.65
800	Lingley Green Avenue (North of Lonsdale Close)	Incidental Space Public	YES		W Hall	0.99
921	Burtonwood Road to Whittle Avenue	Incidental Space Public	NO		W Hall	0.72
922	Cheltenham Close	Incidental Space Public	NO		W Hall	0.16
965	Manhattan Gardens (East)	Incidental Space Public	YES		W Hall	0.25
975	Malham Close	Incidental Space Public	NO		W Hall	0.30
976	Billington Close / Barrow Hall Lane	Incidental Space Public	NO		W Hall	0.50
998	North of Boston Boulevard	Incidental Space Public	NO		W Hall	1.03
999	Glendale Walk	Incidental Space Public	NO		W Hall	0.07
1010	Cromwell Avenue / Twenty Acre Road	Incidental Space Public	NO		W Hall	0.13
1028	Land at Fremont Place	Incidental Space Public	YES		W Hall	0.06
1030	Land at south end of Burtonwood Road	Incidental Space Public	YES		W Hall	0.07
454	Cromwell Avenue/Nansen Close	Informal Play	YES		W Hall	1.53
566	Gregory Close	Informal Play	YES		W Hall	0.07
568	Cavendish Close	Informal Play	YES		W Hall	0.01
569	Cavendish Close	Informal Play	YES		W Hall	0.01
571	Cavendish Close	Informal Play	YES		W Hall	0.02
572	Cavendish Close	Informal Play	YES		W Hall	0.01
778	Sankey Valley Park Nansen Close	Informal Play	YES		W Hall	0.10
784	Whittle Wood	Informal Play	YES		W Hall	0.15
860	Washington Drive Play Area	Informal Play	YES		W Hall	0.75
920	Houston Gardens East	Informal Play	YES		W Hall	0.04
923	Tunbridge Close	Informal Play	YES		W Hall	0.17
924	Union Square	Informal Play	YES		W Hall	0.02
925	Bridgeport Mews	Informal Play	YES		W Hall	0.03
996	Atlanta Gardens	Informal Play	YES		W Hall	0.90
997	Olympia Place	Informal Play	YES		W Hall	0.29
1019	Land south of Liberty Close 1	Informal Play	YES		W Hall	0.04
1020	Land south of Liberty Close 2	Informal Play	YES		W Hall	0.10
1021	Land south of Washington Drive	Informal Play	YES		W Hall	0.19
1022	Land south of Michigan Place	Informal Play	YES		W Hall	0.31
1024	Land south of Chapelford Primary School	Informal Play			W Hall	0.23
1025	Chapelford Primary School	Informal Play			W Hall	0.47
1027	Land off Santa Rosa Boulevard (East)	Informal Play	YES		W Hall	0.07
1029	Land off Santa Rosa Boulevard (West)	Informal Play	YES		W Hall	0.06
1031	Tensing Close	Informal Play	NO		W Hall	0.14
20	Land between Sankey Brook & St Helens Canal	Natural/Semi-Natural Green Space	NO		W Hall	0.00
453	Livingstone Close	Natural/Semi-Natural Green Space	YES		W Hall	0.35
460	Hudson Close	Natural/Semi-Natural Green Space	YES		W Hall	0.21
559	Mary Ann's Plantation (west)	Natural/Semi-Natural Green Space	YES		W Hall	0.17
562	Mary Ann Meadows	Natural/Semi-Natural Green Space	NO		W Hall	2.17
565	Twenty Acre Wood (West)	Natural/Semi-Natural Green Space	YES		W Hall	2.67
734	Woodlane Between Whittle Hall Avenue & Chapelford	Natural/Semi-Natural Green Space	YES		W Hall	2.67
775	Sankey Valley Park Bewsey New Hall	Natural/Semi-Natural Green Space	YES		W Hall	8.43
784	Whittle Wood	Natural/Semi-Natural Green Space	YES		W Hall	1.93
1015	Washington Drive Extension	Natural/Semi-Natural Green Space	YES		W Hall	0.69
1016	Land east of Washington Drive	Natural/Semi-Natural Green Space	YES		W Hall	0.28
1017	Land south of Farmleigh Gardens 2	Natural/Semi-Natural Green Space	YES		W Hall	0.38
1018	Land south of Farmleigh Gardens 1	Natural/Semi-Natural Green Space	YES		W Hall	0.08
1026	Land east of Missouri Drive	Natural/Semi-Natural Green Space	YES		W Hall	0.91
1111	Whittle Ave / Burtonwood Road 1	Natural/Semi-Natural Green Space	YES		W Hall	1.00
562	Mary Ann Meadows	Outdoor Sports Public	YES		W Hall	6.25
1023	Dakota Park	Outdoor Sports Public	YES		W Hall	0.68
417	Great Sankey High School	Outdoor Sports School	NO		W Hall	7.75
418	Barrow Hall Lane Junior School	Outdoor Sports School	NO		W Hall	0.54
461	Old Hall C.P. School	Outdoor Sports School	NO		W Hall	0.44
455	Nansen Close	Parks & Gardens	YES		W Hall	0.54
457	Old Hall Road	Parks & Gardens	YES		W Hall	0.26
462	Twenty Acre Park (East)	Parks & Gardens	YES		W Hall	4.15



Site Ref	Site Name	Primary Classification	Traditional POS	Equipped Play Type	Ward	Total Site Area
563	Mary Ann Meaows	Parks & Gardens	YES		W Hall	3.19
776	Sankey Valley Park Old Hall Central	Parks & Gardens	YES		W Hall	4.89
777	Sankey Valley Park Bewsey Old Hall	Parks & Gardens	YES		W Hall	2.79
778	Sankey Valley Park Nansen Close	Parks & Gardens	YES		W Hall	4.78
779	Sankey Valley Park Bewsey Lodge Lane to Railway	Parks & Gardens	YES		W Hall	0.00
789	Whittle Brook Linear Park - Whittle Hall Lane to Whittle Avenue	Parks & Gardens	YES		W Hall	2.73
791	Whittle Brook Linear Park Barrowhall Lane to Whittlehall Lane	Parks & Gardens	YES		W Hall	7.20
792	Whittle Brook Linear Park - Philips Drive	Parks & Gardens	YES		W Hall	0.01
793	Kingsdale Road Linear Park	Parks & Gardens	YES		W Hall	1.30
801	Thorntondale Drive Park	Parks & Gardens	YES		W Hall	2.40
904	Sankey NW Park	Parks & Gardens	YES		W Hall	0.00
928	Millenium Way (East End)	Parks & Gardens	YES		W Hall	0.09
1023	Dakota Park	Parks & Gardens	YES		W Hall	3.47

Table 35 – Whittle Hall Ward – Site Records







Open Space Audit 2015

WARRINGTON  
Borough Council

