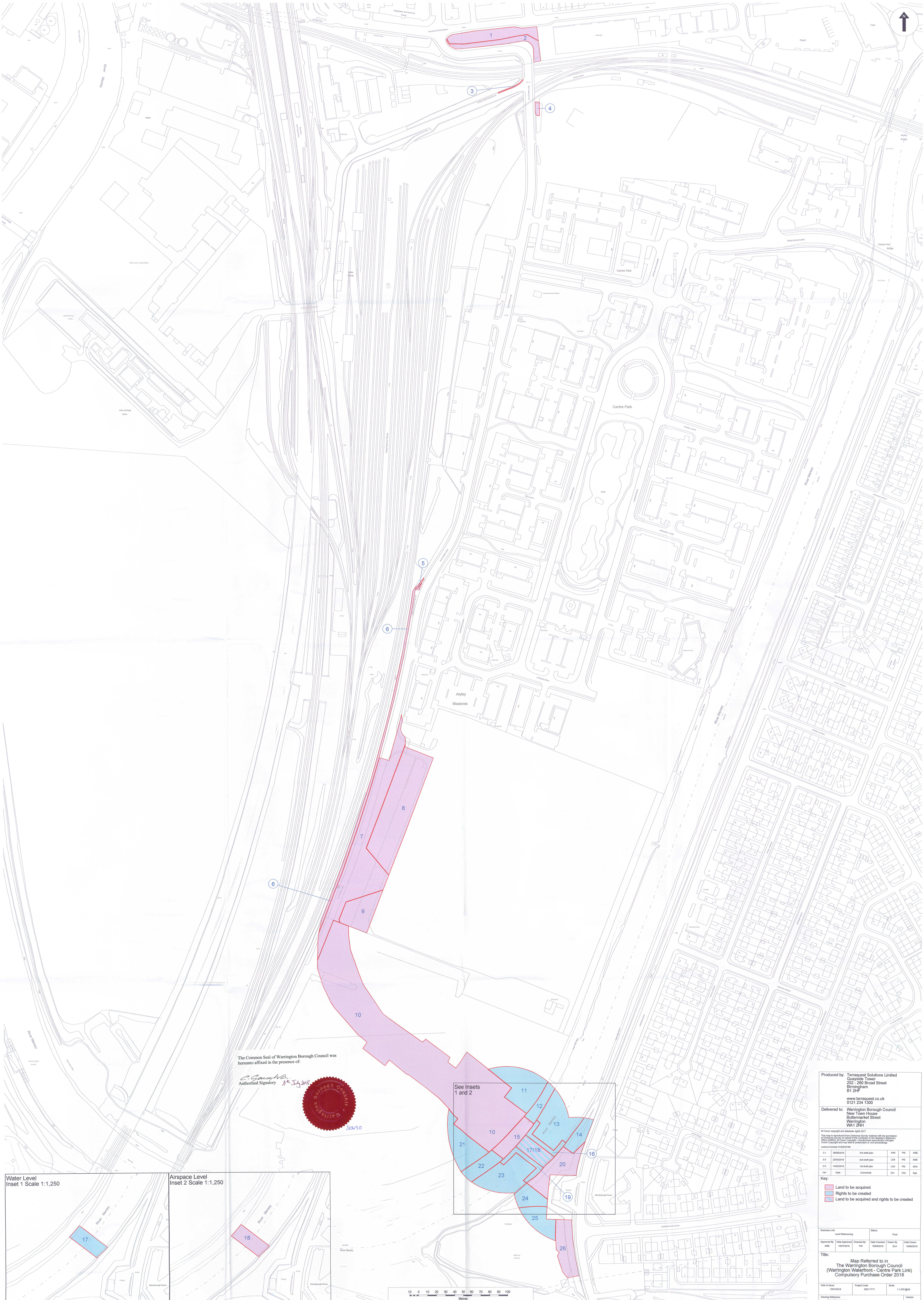
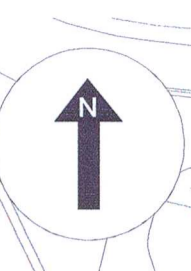


Map Referred to in The Warrington Borough Council (Warrington Waterfront - Centre Park Link) Compulsory Purchase Order 2018

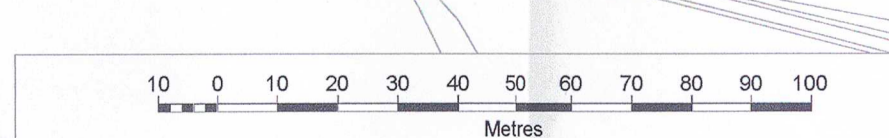
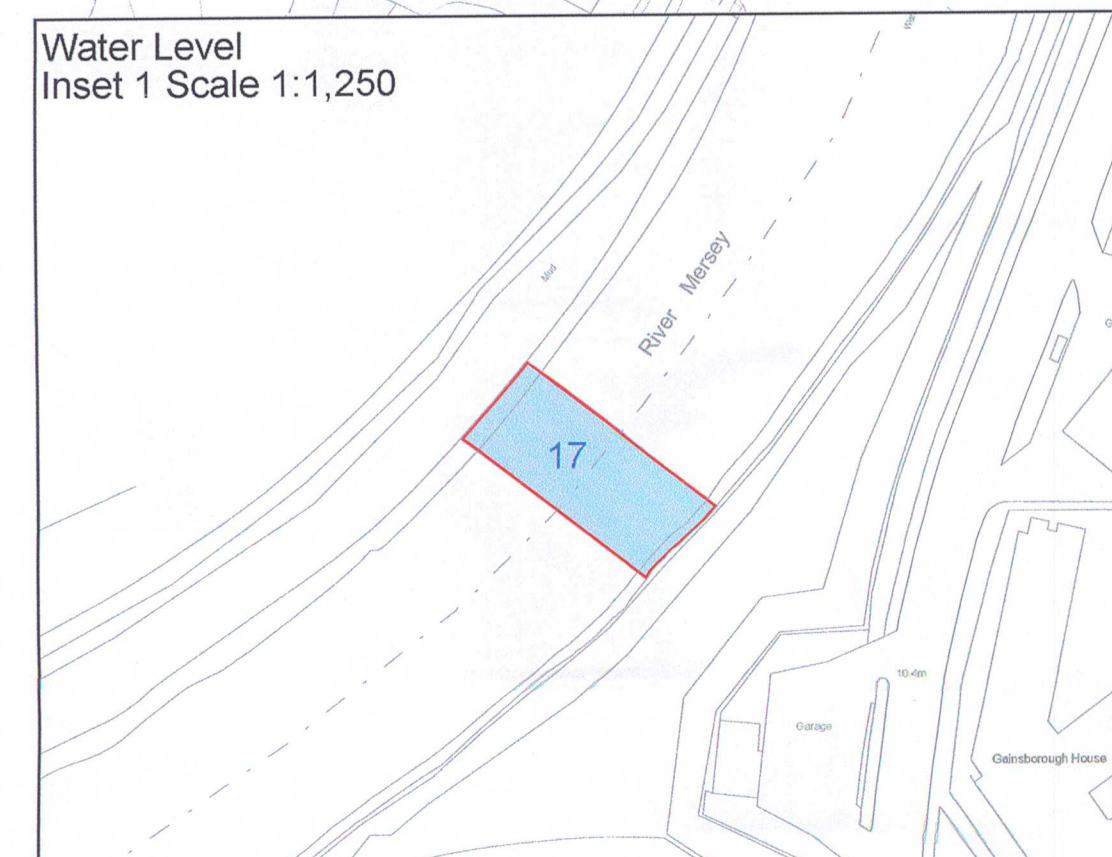


The Common Seal of Warrington Borough Council was hereunto affixed in the presence of:

C. Gough
Authorized Signatory 11th July 2018



See Insets 1 and 2



Produced by: Terraquest Solutions Limited
Crowside Tower
252 - 260 Broad Street
Birmingham
B1 2HF
www.terraquest.co.uk
0121 234 1300

Delivered to: Warrington Borough Council
New Town House
Ballmarket Street
Warrington
WA1 2NH

© Crown Copyright and database right 2017
This map is reproduced from Ordnance Survey data with the permission of Ordnance Survey. All Rights Reserved. Ordnance Survey is a registered trademark of Ordnance Survey Limited.

License Number: 01000206

Rev	Date	Comments	Drawn By	Check By	Appr
1.0	14/07/2018	1st draft	AME	PH	AME
1.1	20/07/2018	2nd draft	AME	PH	AME
2.0	14/08/2018	1st draft	AME	PH	AME
2.1	14/08/2018	Comments	AME	PH	AME

Key:

- Land to be acquired
- Rights to be created
- Land to be acquired and rights to be created

Revision	Date	Drawn By	Checked By	Approved By
1.0	14/07/2018	AME	PH	AME
1.1	20/07/2018	AME	PH	AME
2.0	14/08/2018	AME	PH	AME
2.1	14/08/2018	AME	PH	AME

Title: Map Referred to in
The Warrington Borough Council
(Warrington Waterfront - Centre Park Link)
Compulsory Purchase Order 2018

Date of Issue: 14/07/2018 Project Code: 001-771 Date: 11/2018
Drawing Reference: 001-771-000017 Version: 4.0