











### LEVEL 1 STRATEGIC FLOOD RISK ASSESSMENT

For  
WARRINGTON BOROUGH COUNCIL

Please select a data type from the dropdown menu below that you wish to view:

-  WBC Boundary
  -  Canal
  -  Watercourse
  -  Flood Zone 3b
  -  Flood Zone 3a
  -  Flood Zone 2
- Development Sites**
  -  Employment
  -  Gypsy & Traveller
  -  Mixed Use
  -  Residential

Show Site  
Reference Labels



### Detailed Map 1

© Crown copyright, All rights reserved. 2018 Licence number 100019628. Contains Ordnance Survey Data © Crown copyright and database right (2018).

