











LEVEL 1 STRATEGIC FLOOD RISK ASSESSMENT

For
WARRINGTON BOROUGH COUNCIL

Please select a data type from the dropdown menu below that you wish to view:

-  WBC Boundary
 -  Canal
 -  Watercourse
 -  Flood Zone 3b
 -  Flood Zone 3a
 -  Flood Zone 2
- Development Sites**
 -  Employment
 -  Gypsy & Traveller
 -  Mixed Use
 -  Residential

Show Site
Reference Labels



Detailed Map 12

© Crown copyright, All rights reserved. 2018 Licence number 100019628. Contains Ordnance Survey Data © Crown copyright and database right (2018).

