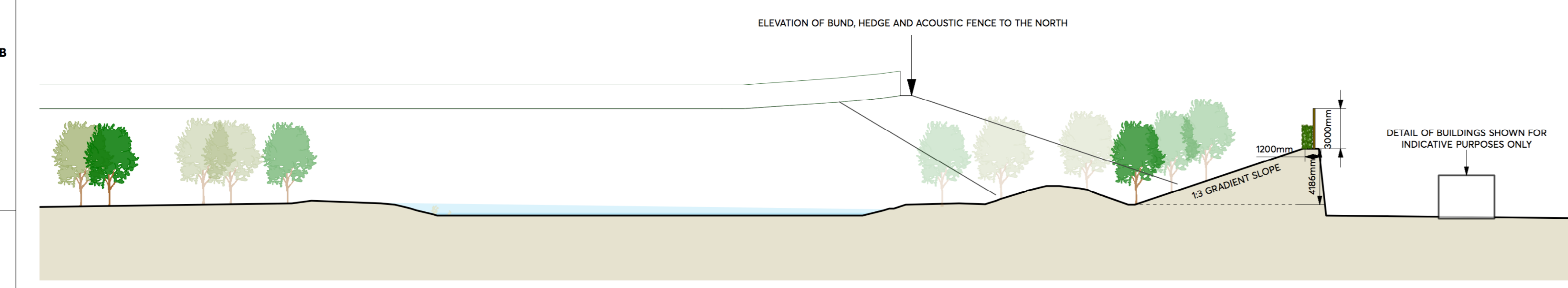
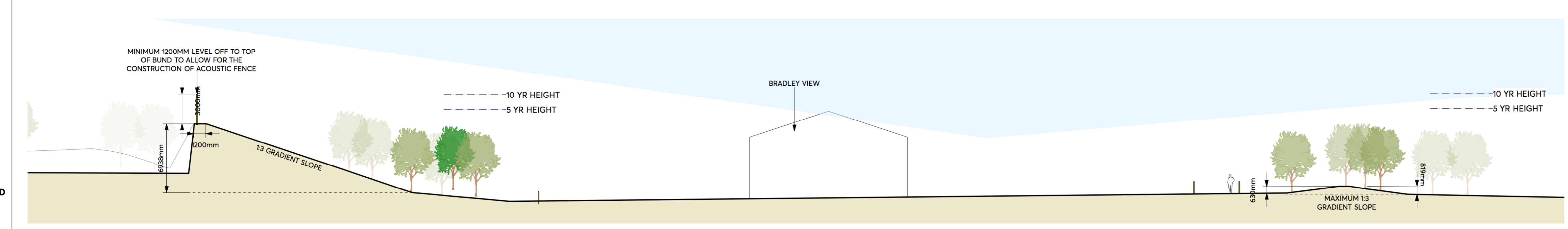


5002 / SECTION 1  
Scale 1:250 @ A1



5002 / SECTION 1 CONTINUED  
Scale 1:250 @ A1

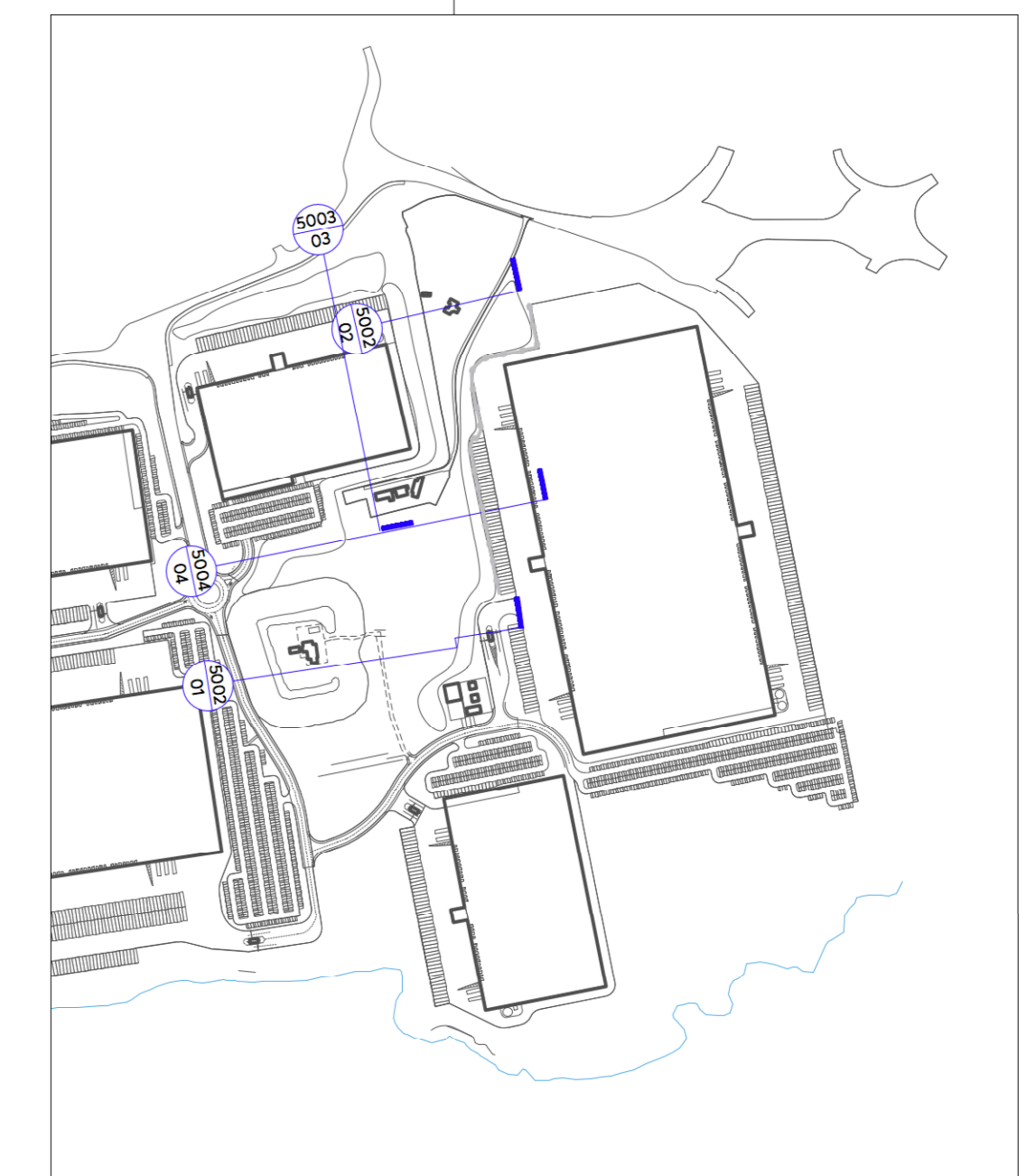


5002 / SECTION 2  
Scale 1:250 @ A1

**NOTES:**  
 1. DO NOT SCALE FROM THIS DRAWING. ALWAYS WORK TO NOTED DIMENSIONS.  
 2. ALL SETTING OUT LEVELS AND DIMENSIONS TO BE CHECKED ON SITE PRIOR TO THE INSTALLATION OF MATERIALS AND ANY DISCREPANCIES ARE TO BE BROUGHT TO THE ATTENTION OF THE CONTRACT ADMINISTRATOR IMMEDIATELY.  
 3. THIS DRAWING MUST BE READ WITH THE RELEVANT SPECIFICATION DOCUMENTS AND DETAIL DRAWINGS. ANY DISCREPANCIES MUST BE BROUGHT TO THE ATTENTION OF THE CONTRACT ADMINISTRATOR IMMEDIATELY.  
 4. THIS DRAWING IS COPYRIGHT PROTECTED AND MAY NOT BE REPRODUCED IN WHOLE OR PART WITHOUT WRITTEN AUTHORITY.  
 5. ALL DIMENSIONS ARE IN MILLIMETRES UNLESS OTHERWISE STATED.

THIS DRAWING WAS PLOTTED ON:  
15/10/20

REVISION HISTORY			
DATE	REV	ZONE	DESCRIPTION
14/10/20	1		Updated following client comments
15/10/20	2		Updated following comments from Spawforths



5002 / SITE PLAN  
Scale 1:7000 @ A1

**KEY**

--- PROPOSED TREE PLANTING HEIGHTS IN 5 YEARS & 10 YEARS

ORIGINATOR  
**LAYER** LANDSCAPE ARCHITECTURE  
 E hello@layer-ing.com  
 W www.layer-ing.com  
 T +44 (0)1625 623 157

CLIENT  
**LANGTREE PROPERTY PARTNERS**

PROJECT  
**SIX56, WARRINGTON**

DRAWING TITLE  
**BUND SECTIONS TO SHOW NOISE MITIGATION 01**

DRAWING NUMBER	REV	STATUS
133-LYR-XX-XX-DWG-L-5002	2	PLANNING

SCALE	CREATED BY	CHECKED BY
VARIOUS	O KINGSHOTT	S TUBGY