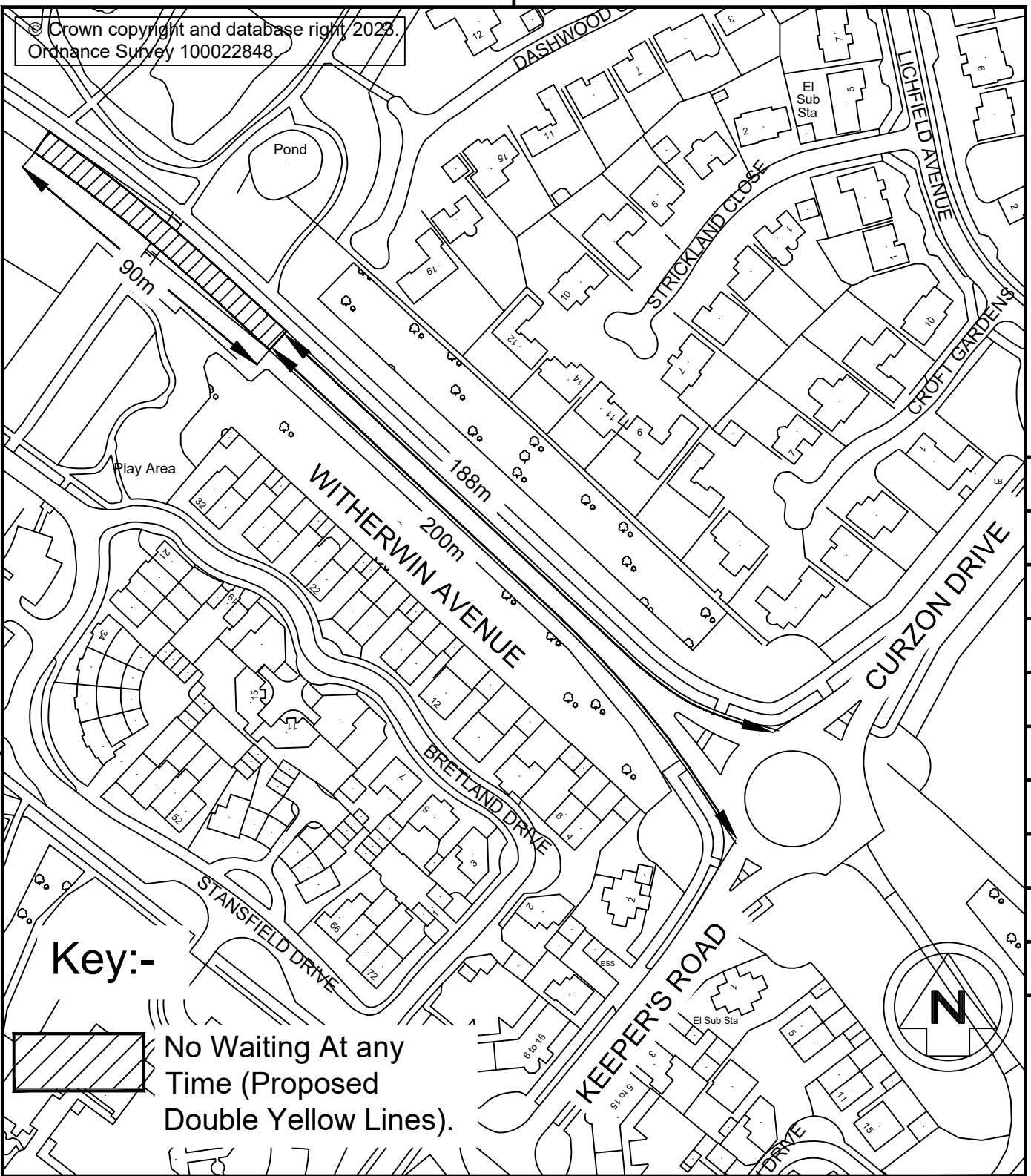


© Crown copyright and database right, 2023.
Ordnance Survey 100022848.



Key:-



No Waiting At any Time (Proposed Double Yellow Lines).

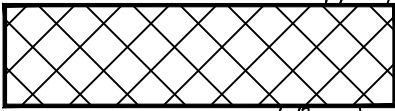
Revn.	Revision Details	Rev by	Chk by	Date:



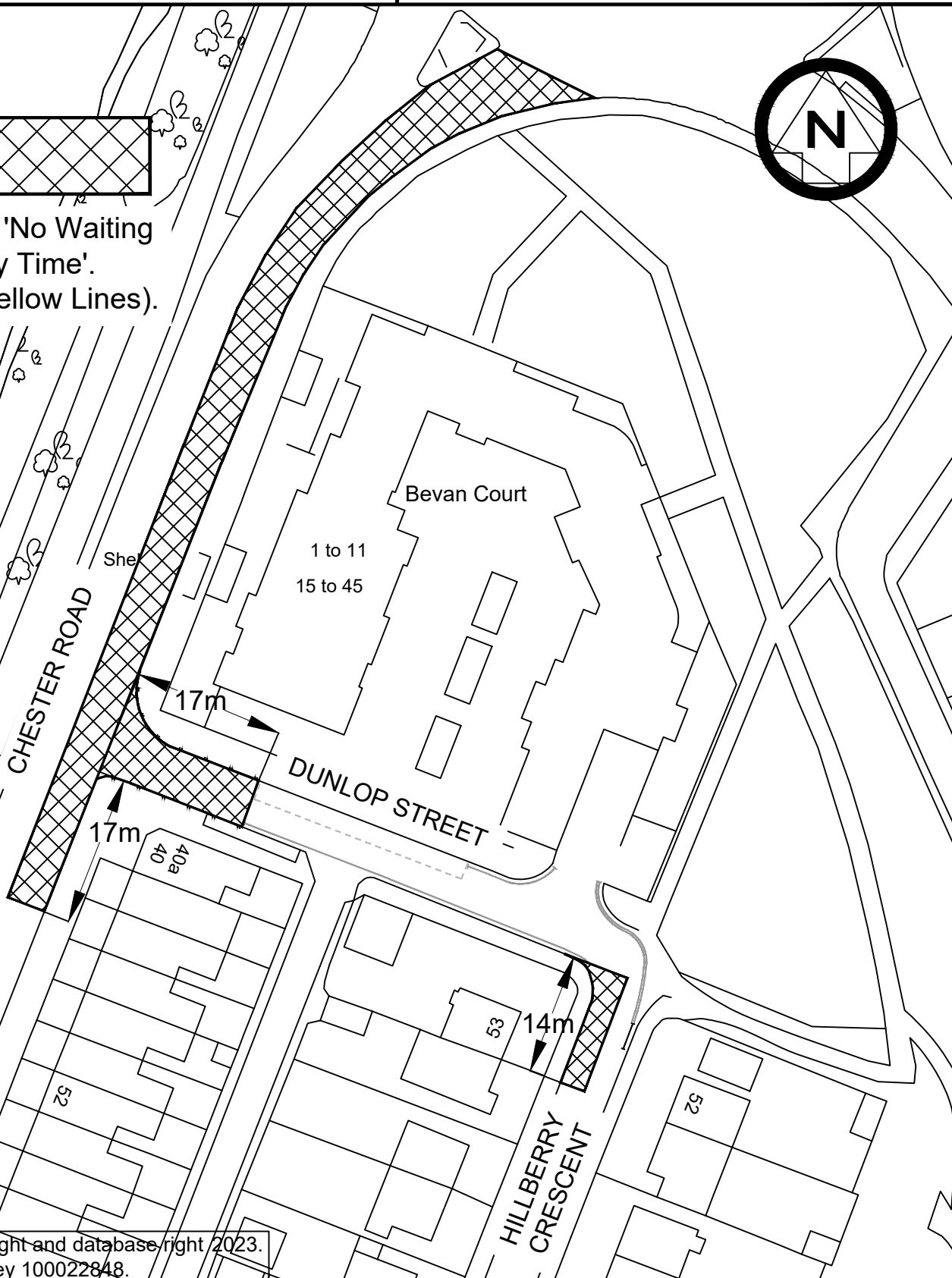

Environment and Transport Directorate
East Annexe, Town Hall, Sankey Street, Warrington WA1 1UH

Drawn by	J.B	e-mail	
Approved by	D.W	Telephone	01925 44
Date	21/02/23	Fax	01925 44
		Sheet	1 of 1
Project			
The Borough of Warrington (Traffic Management) (Civil Enforcement) Consolidation (Amendment No.54) Order 2023			
Drawing Title			
Witherwin Avenue			
Scales	Drawing No.	Phase / Revision	
NTS	E/TMRS/TRO1011/1		

Key:-



Proposed 'No Waiting at any Time'.
(Double Yellow Lines).



© Crown copyright and database right 2023.
Ordnance Survey 100022848.

Revn.	Revision Details	Rev by	Chk by	Date:

Drawn by	J.B	e-mail	
Approved by	D.W	Telephone	01925 44
Date	21/02/23	Fax	01925 44
Project			


The Borough of Warrington (Traffic Management) (Civil Enforcement) Consolidation (Amendment No.54) Order 2023

Drawing Title
**Chester Road & Dunlop Street, Warrington.
 (No Waiting at any Time).**



Environment and Transport Directorate
 East Annexe, Town Hall, Sankey Street, Warrington WA1 1UH

Scales	Drawing No.	Phase / Revision
NTS	E/TMRS/TRO1017/1	



Dismantled Railway

El Sub Sta

Veterinary Centre

FITZHERBERT STREET

17m

ORFORD AVENUE

71

37m

RICHARDSON STREET

11.5m

12m

ORFORD AVENUE

NORRIS STREET

109.5m

24.5m

18m

Shelter

O'LEARY STREET

Surgery

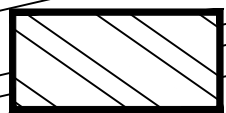
8.8m

HALLFIELDS ROAD

Key:-



Proposed 'No Waiting at Any Time' (Double Yellow Lines).



Proposed 'Bus Stop' Clearway.



Proposed 'Waiting limited to 1 hour, Monday-Saturday 8:00am to 6:30pm, No Return within 1 Hour'.

WARRINGTON
 Borough Council

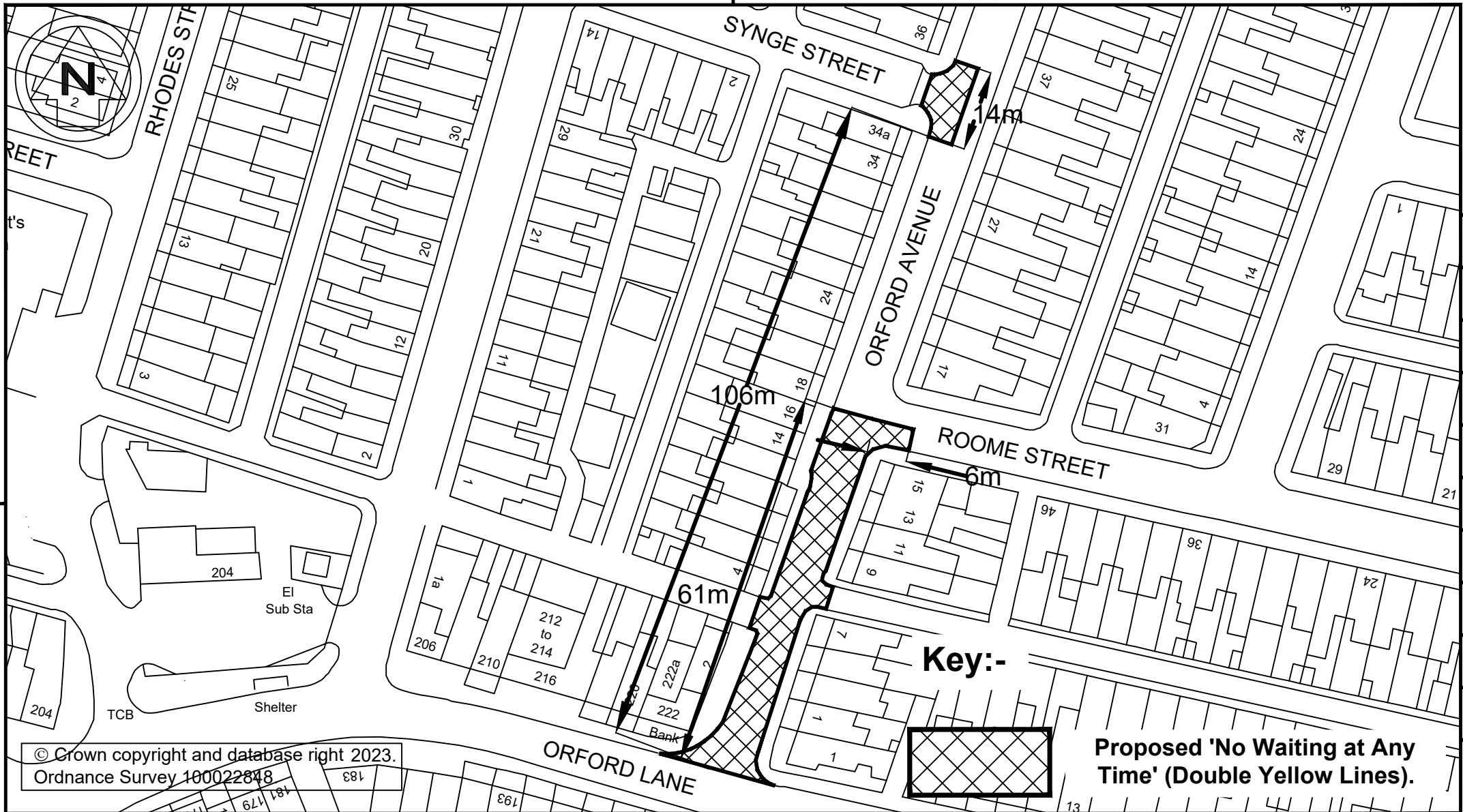


Environment and Transport Directorate
 East Annexe, Town Hall, Sankey Street, Warrington WA1 1UH

Project
 The Borough of Warrington (Traffic Management) (Civil Enforcement) Consolidation (Amendment No.54) Order 2023

Drawing Title
 Norris Street & Orford Avenue.

Rev.	Revision Details	Rev by	Chk by	Date:
Drawn by	J.B	e-mail		
Approved by	D.W	Telephone	01925 44	
Date	21/02/23	Fax	01925 44	Sheet 1 of 2
Scales	Drawing No.	Phase / Revision		
NTS	E/TMRS/TRO1018/1			



Key:-



Proposed 'No Waiting at Any Time' (Double Yellow Lines).

© Crown copyright and database right 2023.
Ordnance Survey 100022848

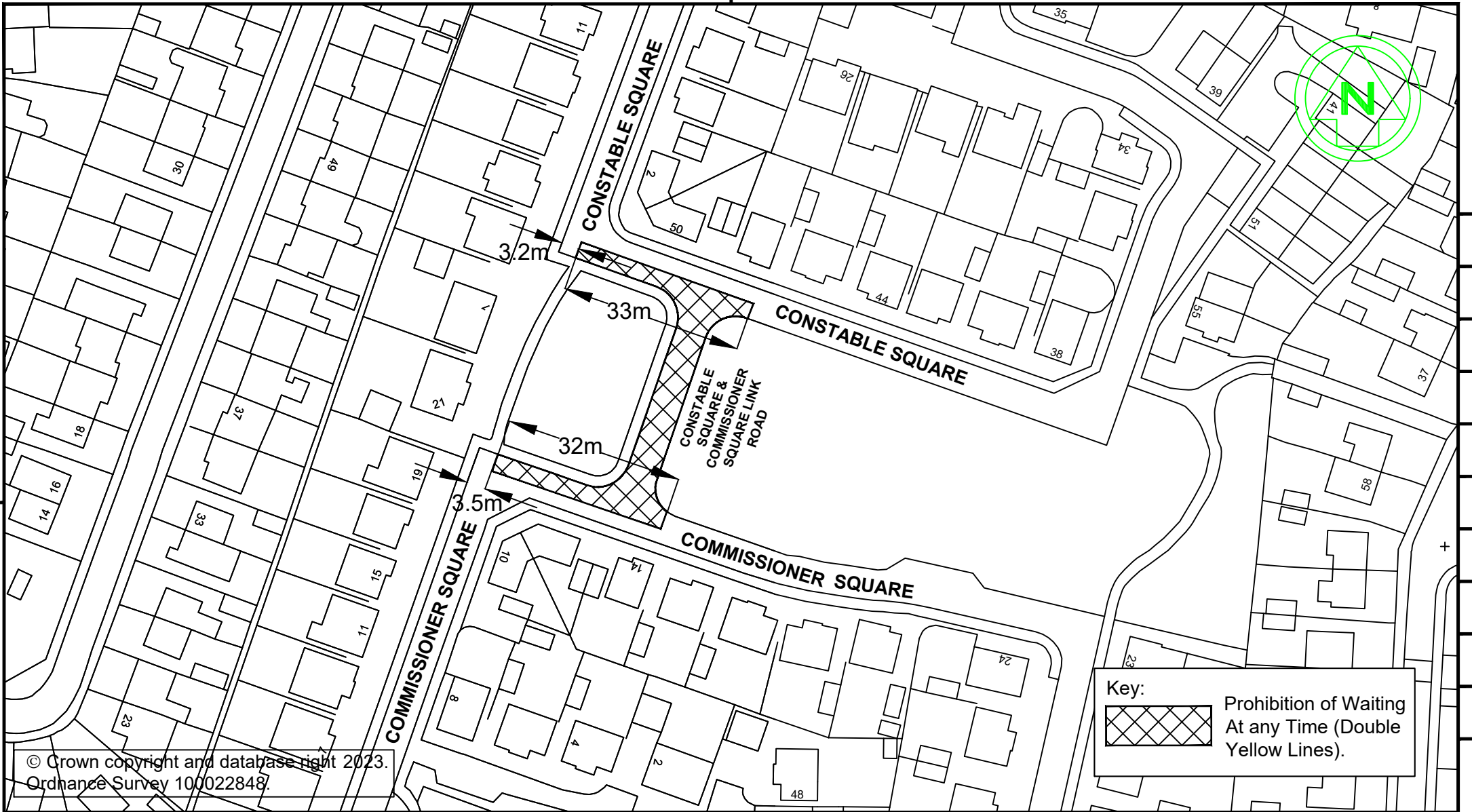


Environment and Transport Directorate
East Annexe, Town Hall, Sankey Street, Warrington WA1 1UH

Project
The Borough of Warrington (Traffic Management) (Civil Enforcement) Consolidation (Amendment No.54) Order 2023

Drawing Title
Norris Street & Orford Avenue.

Rev.	Revision Details	Rev by	Chk by	Date:
Drawn by	J.B	e-mail		
Approved by	D.W	Telephone	01925 44	
Date	21/02/23	Fax	01925 44	
Scale	Drawing No.	Phase / Revision		
NTS	E/TMRS/TRO1018/1			



© Crown copyright and database right 2023.
Ordnance Survey 100022848.

Key:



Prohibition of Waiting
At any Time (Double
Yellow Lines).

WARRINGTON
Borough Council

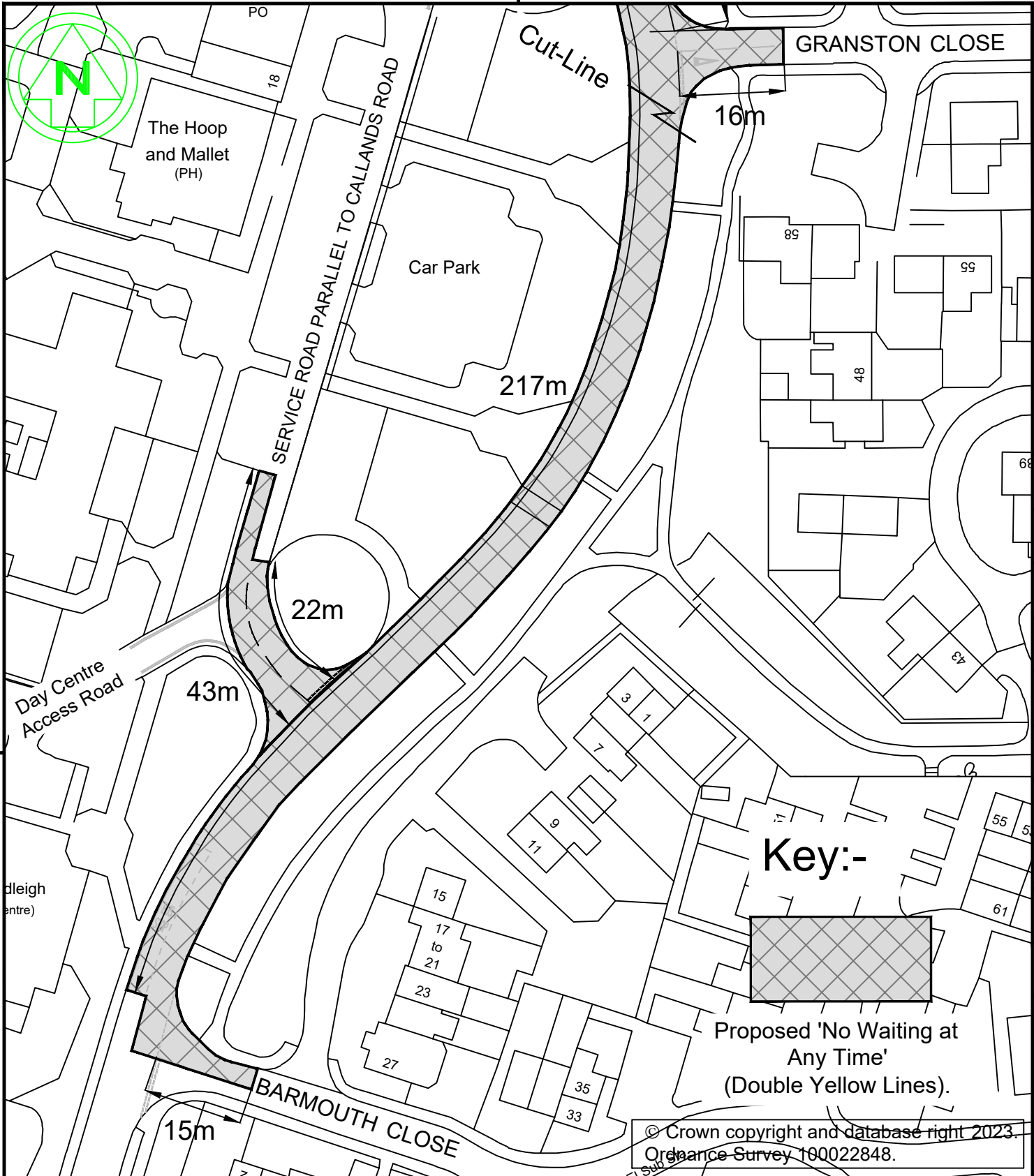


Environment and Transport Directorate
East Annexe, Town Hall, Sankey Street, Warrington WA1 1UH

Project
The Borough of Warrington (Traffic Management) (Civil Enforcement) Consolidation (Amendment No.54) Order 2023

Drawing Title
Commissioner Square & Constable Square No Waiting at Any Time.

Revn.	Revision Details	Rev by	Chk by	Date:
Drawn by	J.B	e-mail		
Approved by	D.W	Telephone	01925 44	
Date	21/02/23	Fax	01925 44	Sheet 1 of 1
Scales	Drawing No.	Phase / Revision		
NTS	E/TMRS/TRO1022/1			



Revn.	Revision Details	Rev by	Chk by	Date:

Drawn by	J.B	e-mail	
Approved by	D.W	Telephone	01925 44
Date	21/02/23	Fax	01925 44
Project			Sheet 1 of 2

The Borough of Warrington (Traffic Management) (Civil Enforcement) Consolidation (Amendment No.54) Order 2023

Drawing Title
 Callands Road & adjacent side roads,
 No Waiting At any Time (Double Yellow Lines)

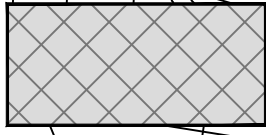
Scales	Drawing No.	Phase / Revision
NTS	E/TMRS/TRO1023/1	

WARRINGTON
 Borough Council



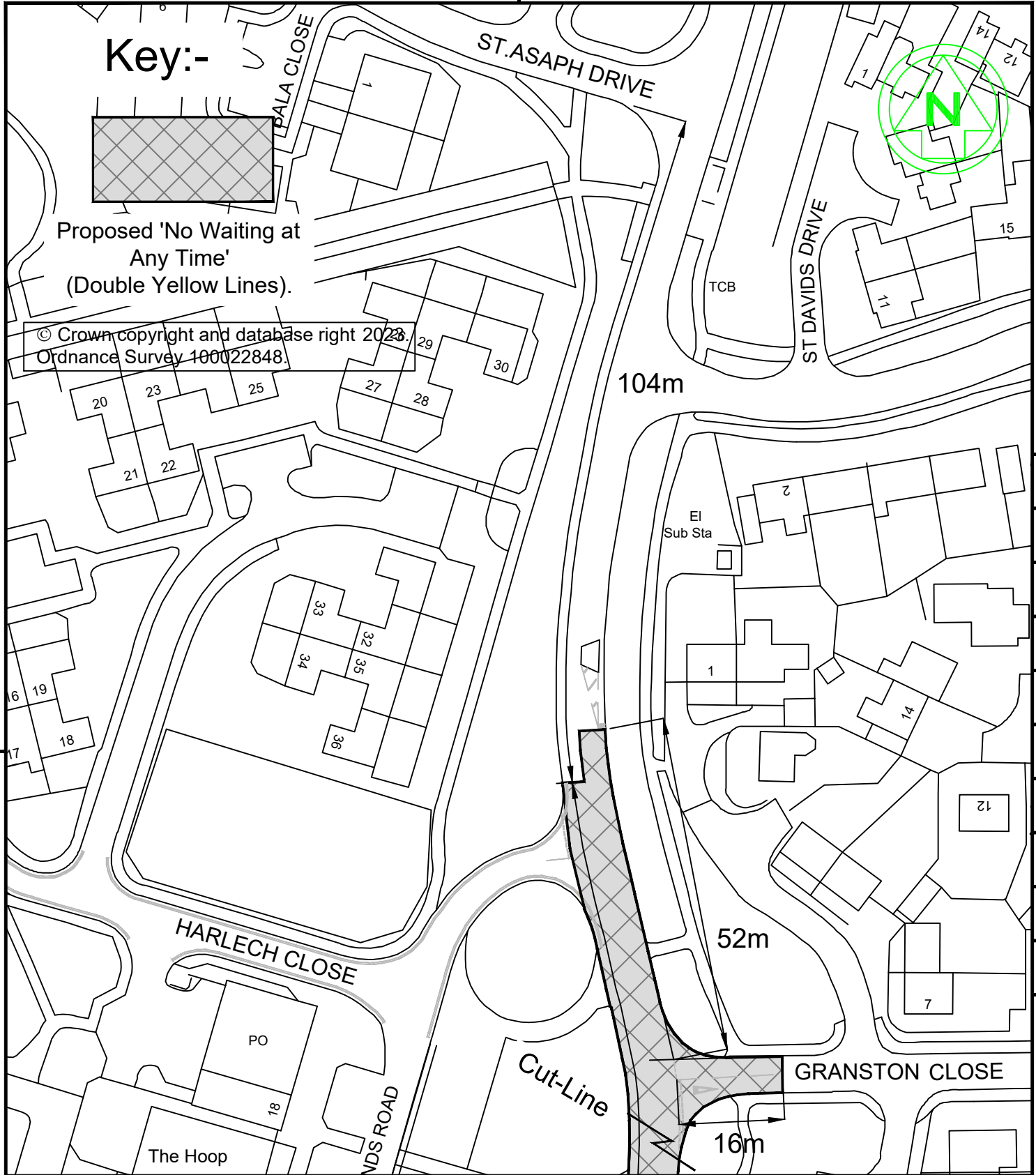
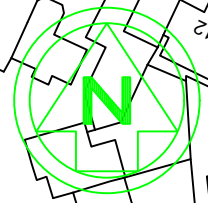
Environment and Transport Directorate
 East Annexe, Town Hall, Sankey Street, Warrington WA1 1UH

Key:-



Proposed 'No Waiting at Any Time'
(Double Yellow Lines).

© Crown copyright and database right 2023.
Ordnance Survey 100022848.



Revn.	Revision Details	Rev by	Chk by	Date:

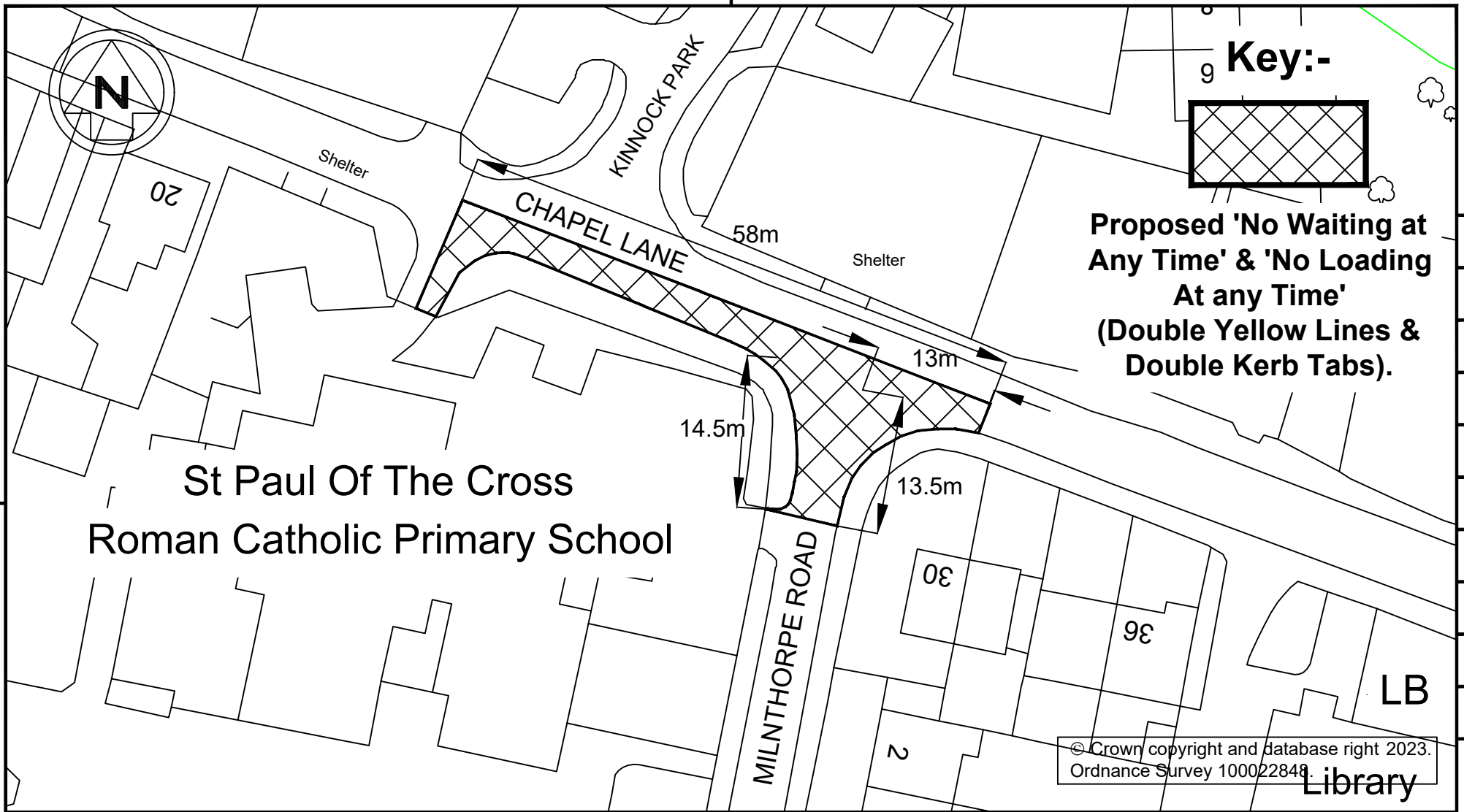
Drawn by	J.B	e-mail	
Approved by	D.W	Telephone	01925 44
Date	21/02/23	Fax	01925 44
Project			

The Borough of Warrington (Traffic Management) (Civil Enforcement) Consolidation (Amendment No.54) Order 2023
Drawing Title
Callands Road & adjacent side road,
No Waiting At any Time (Double Yellow Lines)

Scales	Drawing No.	Phase / Revision
NTS	E/TMRS/TRO1023/1	



WARRINGTON
Borough Council
Environment and Transport Directorate
East Annexe, Town Hall, Sankey Street, Warrington WA1 1UH



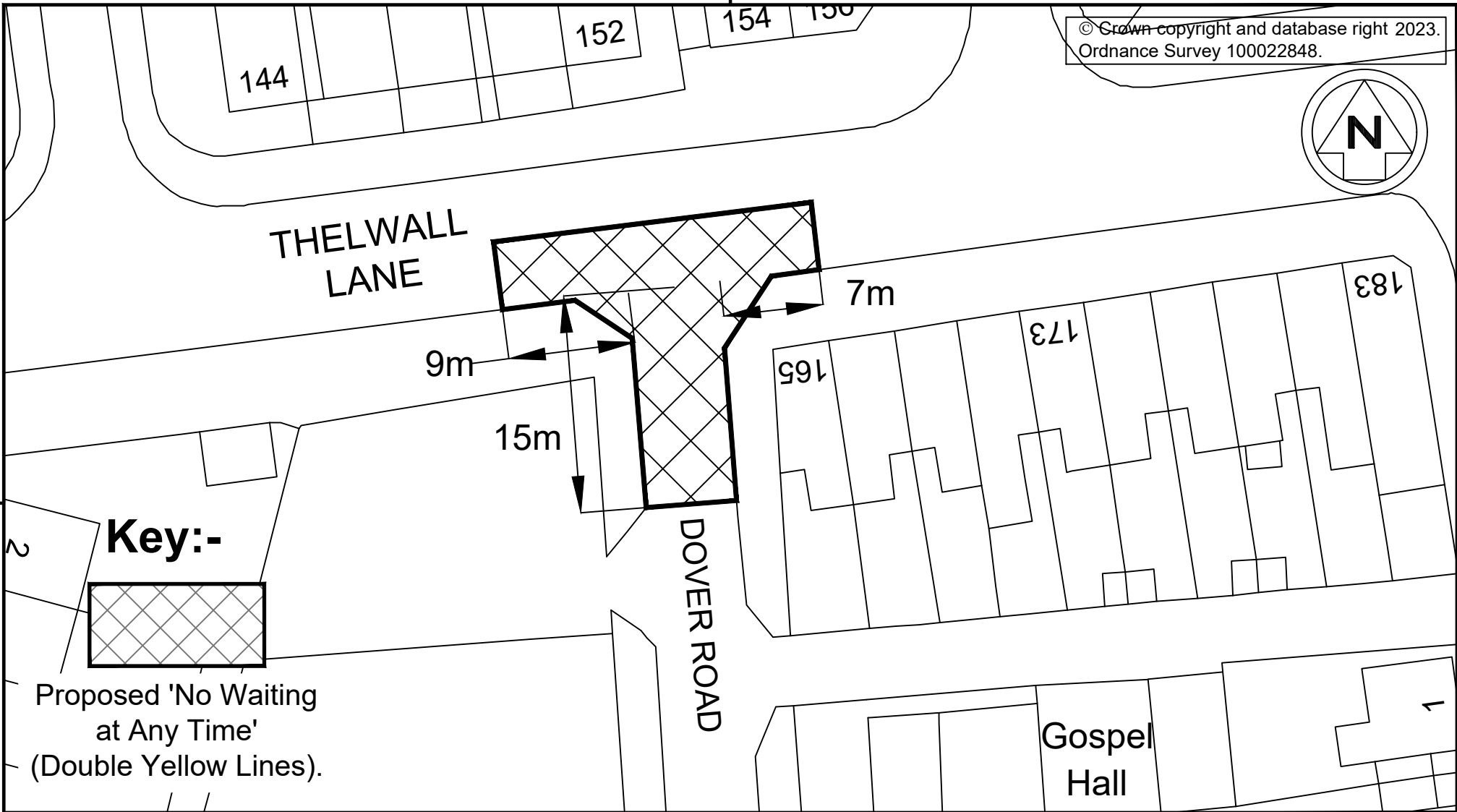
Environment and Transport Directorate
 East Annexe, Town Hall, Sankey Street, Warrington WA1 1UH

Project
 The Borough of Warrington (Traffic Management) (Civil Enforcement) Consolidation (Amendment No.54) Order 2023

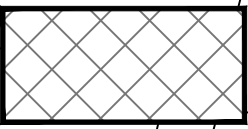
Drawing Title
 Chapel Lane & Milnthorpe Road
 Burtonwood

Revn.	Revision Details	Rev by	Chk by	Date:
Drawn by	J.B	e-mail		
Approved by	D.W	Telephone	01925 44	
Date	21/02/23	Fax	01925 44	Sheet 1 of 1
Scales	NTS	Drawing No.	E/TMRS/TRO1024/1	Phase / Revision

© Crown copyright and database right 2023.
 Ordnance Survey 100022848.



Key:-



Proposed 'No Waiting
 at Any Time'
 (Double Yellow Lines).

WARRINGTON
 Borough Council




Environment and Transport Directorate
 East Annexe, Town Hall, Sankey Street, Warrington WA1 1UH

Project
 The Borough of Warrington (Traffic Management) (Civil
 Enforcement) Consolidation (Amendment No.54) Order 2023

Drawing Title
 Thelwall Lane & Dover Road
 No Waiting At any Time.

Revn.	Revision Details	Rev by	Chk by	Date:
Drawn by	J.B	e-mail		
Approved by	D.W	Telephone	01925 44	
Date	21/02/23	Fax	01925 44	Sheet 1 of 1
Scales	NTS	Drawing No.	E/TMRS/TRO1025/1	Phase / Revision

© Crown copyright and database right 2023.
 Ordnance Survey 100022848.

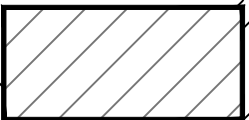


GORSEY LANE

ELAINE STREET

29m

Key:-



Proposed 'No Waiting between the hours
 of 8:00am to 1:00pm on Thursdays'.
 (Single Yellow Lines).

WARRINGTON
 Borough Council



Environment and Transport Directorate
 East Annexe, Town Hall, Sankey Street, Warrington WA1 1UH

Project

The Borough of Warrington (Traffic Management) (Civil
 Enforcement) Consolidation (Amendment No.54) Order 2023

Drawing Title

Elaine Street (No Waiting between the hours
 of 8:00am to 1:00pm on Thursdays).

Revn.	Revision Details	Rev by	Chk by	Date:
Drawn by	J.B	e-mail		
Approved by	D.W	Telephone 01925 44		
Date	21/02/23	Fax	01925 443255	Sheet 1 of 1
Scales		Drawing No.		Phase / Revision
NTS		E/TMRS/TRO1026/1		

© Crown copyright and database right 2023
Ordnance Survey 100022848.

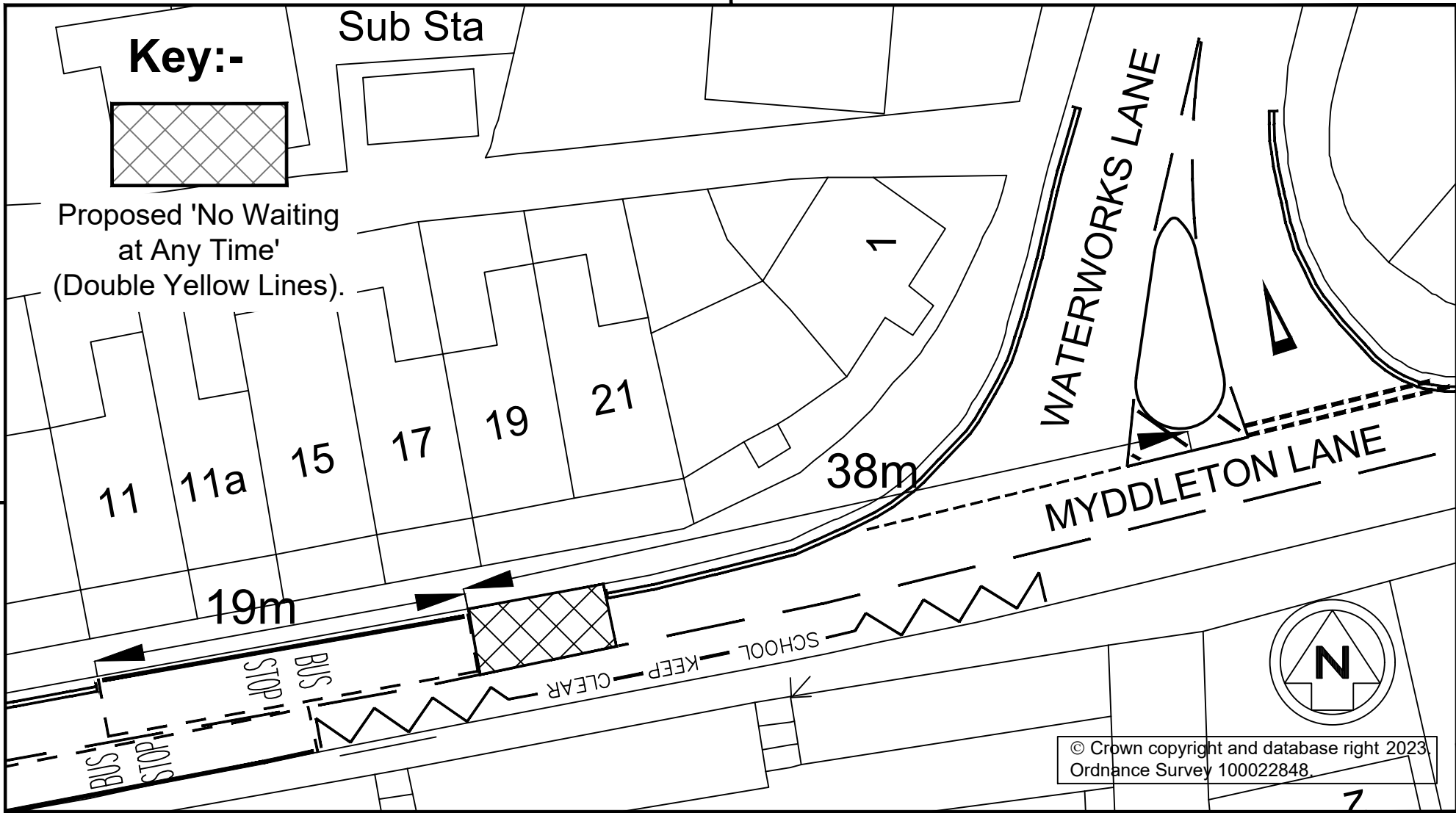


Environment and Transport Directorate
East Annexe, Town Hall, Sankey Street, Warrington WA1 1UH

Project
The Borough of Warrington (Traffic Management) (Civil Enforcement) Consolidation (Amendment No.54) Order 2023

Drawing Title
Roman Road Passageway (No Waiting between the hours of 8:00am to 1:00pm on Wednesdays.

Revn.	Revision Details	Rev by	Chk by	Date:
Drawn by	J.B	e-mail		
Approved by	D.W	Telephone	01925 44	
Date	21/02/23	Fax	01925 44	Sheet 1 of 1
Scales	NTS	Drawing No.	E/TMRS/TRO1027/1	Phase / Revision



© Crown copyright and database right 2023
Ordnance Survey 100022848.



Environment and Transport Directorate
East Annexe, Town Hall, Sankey Street, Warrington WA1 1UH

Project
The Borough of Warrington (Traffic Management) (Civil Enforcement) Consolidation (Amendment No.54) Order 2023

Drawing Title
Myddleton Lane, Winwick.
No Waiting At any Time & Bus Stop Clearway

Revn.	Revision Details	Rev by	Chk by	Date:
Drawn by	J.B	e-mail		
Approved by	D.W	Telephone 01925 44		
Date	21/02/23	Fax	01925 44	Sheet 1 of 1
Scales	NTS	Drawing No.	E/TMRS/TRO1028/1	Phase / Revision



3

7

124 to 134

PEWTERSPEAR GREEN ROAD

123 to 133

Key:-



Proposed 'No Waiting at Any Time' (Double Yellow Lines).

9m

9m

9m

HENBURY GARDENS

33

© Crown copyright and database right 2023.
Ordnance Survey 100022848.

WARRINGTON
Borough Council



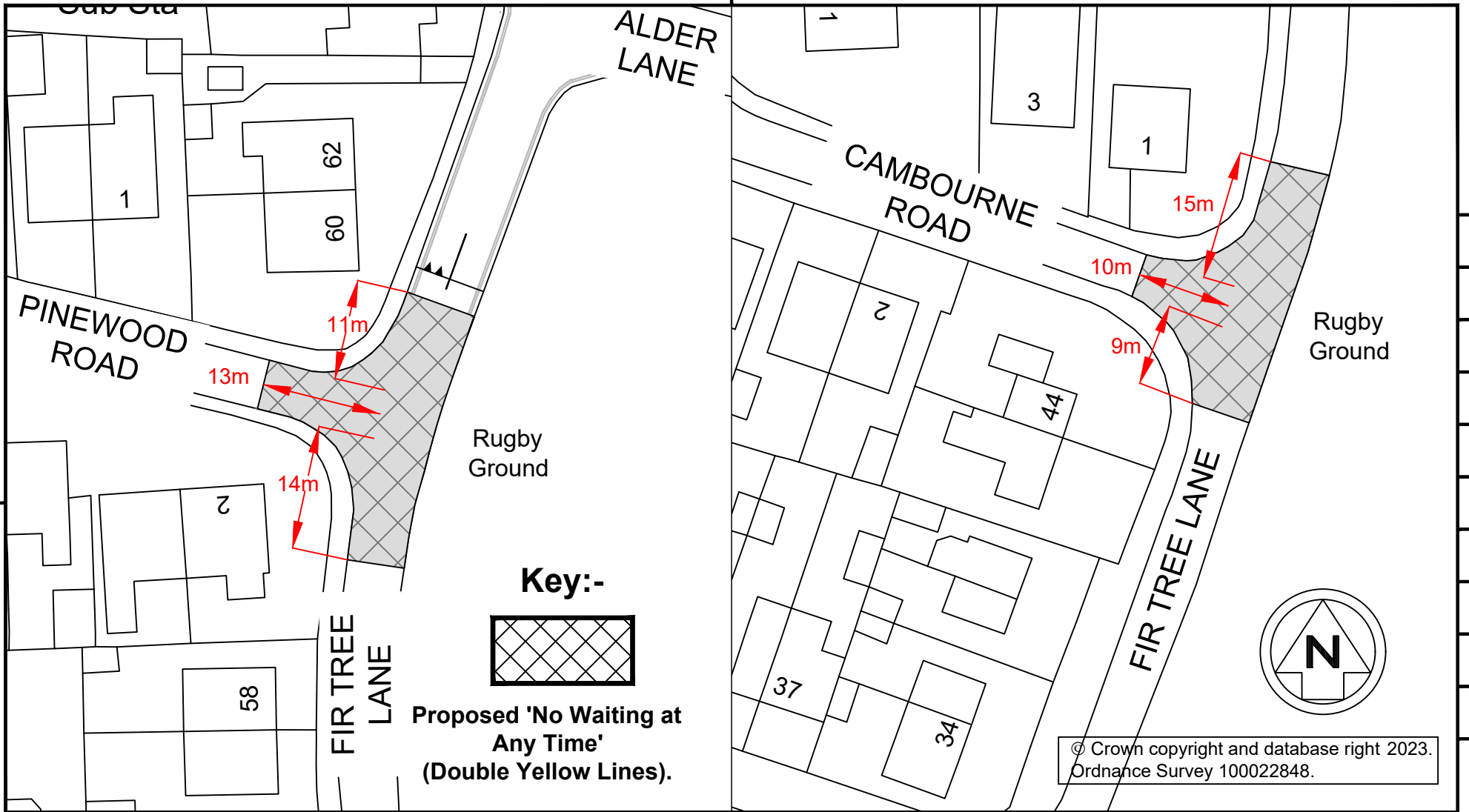
Environment and Transport Directorate
East Annexe, Town Hall, Sankey Street, Warrington WA1 1UH

Rev.	Revision Details	Rev by	Chk by	Date:

Project
The Borough of Warrington (Traffic Management) (Civil Enforcement) Consolidation (Amendment No.54) Order 2023

Drawing Title
Pewterspear Green Road & Henbury Gardens.

Drawn by	J.B	e-mail	
Approved by	D.W	Telephone	01925 44
Date	21/02/23	Fax	01925 44
Sheet	1 of 1	Phase / Revision	
Scales	NTS	Drawing No.	E/TMRS/TRO1029/1



Environment and Transport Directorate
 East Annexe, Town Hall, Sankey Street, Warrington WA1 1UH

Project
 The Borough of Warrington (Traffic Management) (Civil Enforcement) Consolidation (Amendment No.54) Order 2023

Drawing Title
 Fir Tree Lane, Pinewood Road & Cambourne Road, Burtonwood

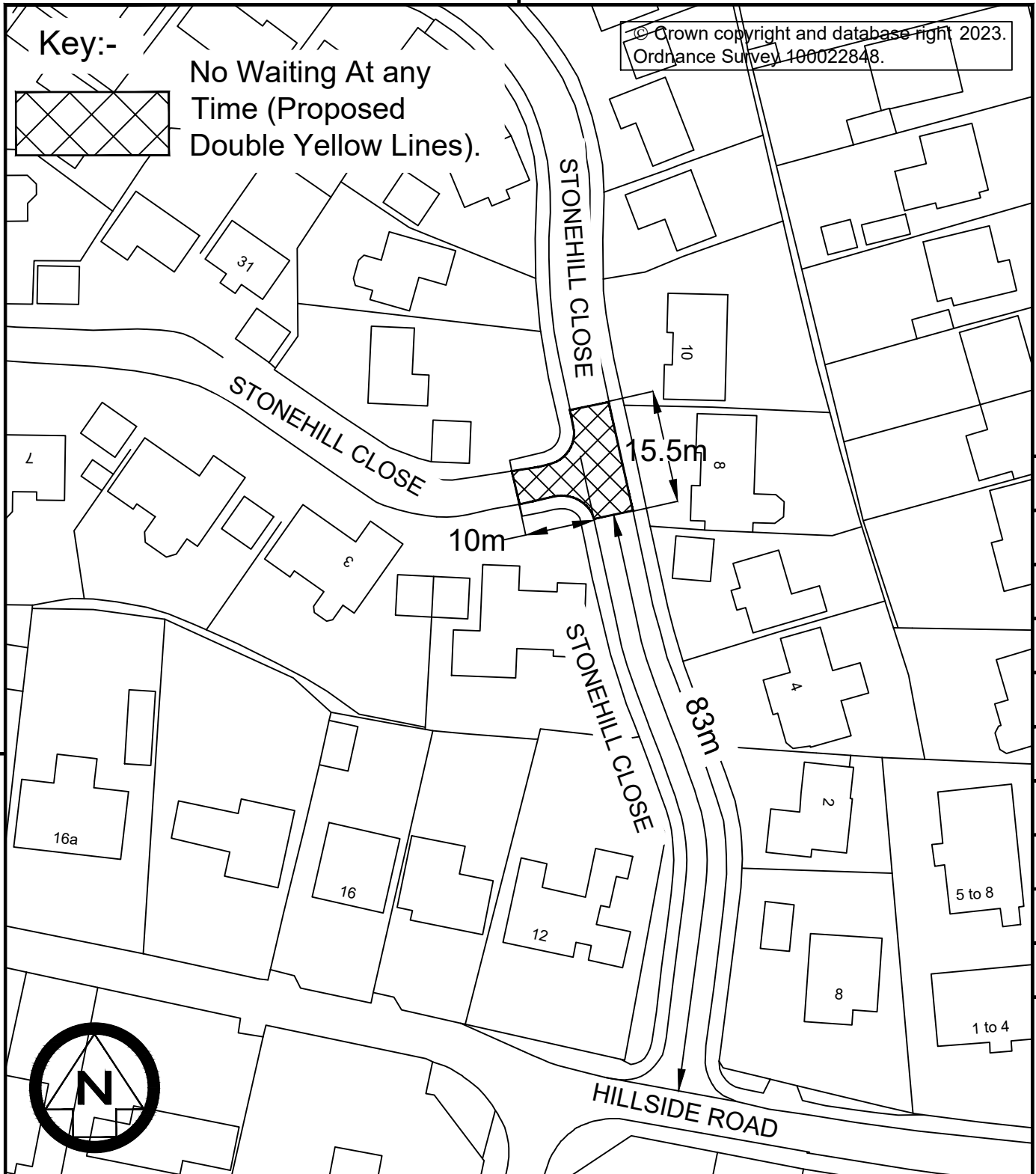
Revn.	Revision Details	Rev by	Chk by	Date:
	Drawn by J.B e-mail			
	Approved by D.W Telephone 01925 44			
	Date 21/02/23 Fax 01925 44			Sheet 1 of 1
Scales NTS		Drawing No. E/TMRS/TRO1030/1		Phase / Revision

Key:-



No Waiting At any Time (Proposed Double Yellow Lines).

© Crown copyright and database right 2023. Ordnance Survey 100022848.



Revn.	Revision Details	Rev by	Chk by	Date:

Drawn by	J.B	e-mail	
Approved by	M.T	Telephone	01925 44
Date	21/02/23	Fax	01925 44
Project			Sheet 1 of 1



WARRINGTON
Borough Council

Environment and Transport Directorate
East Annexe, Town Hall, Sankey Street, Warrington WA1 1UH

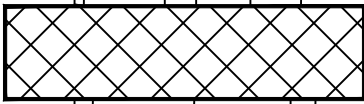
The Borough of Warrington (Traffic Management) (Civil Enforcement) Consolidation (Amendment No.54) Order 2023

Drawing Title
Stonehill Close, Appleton
Proposed Double Yellow Lines

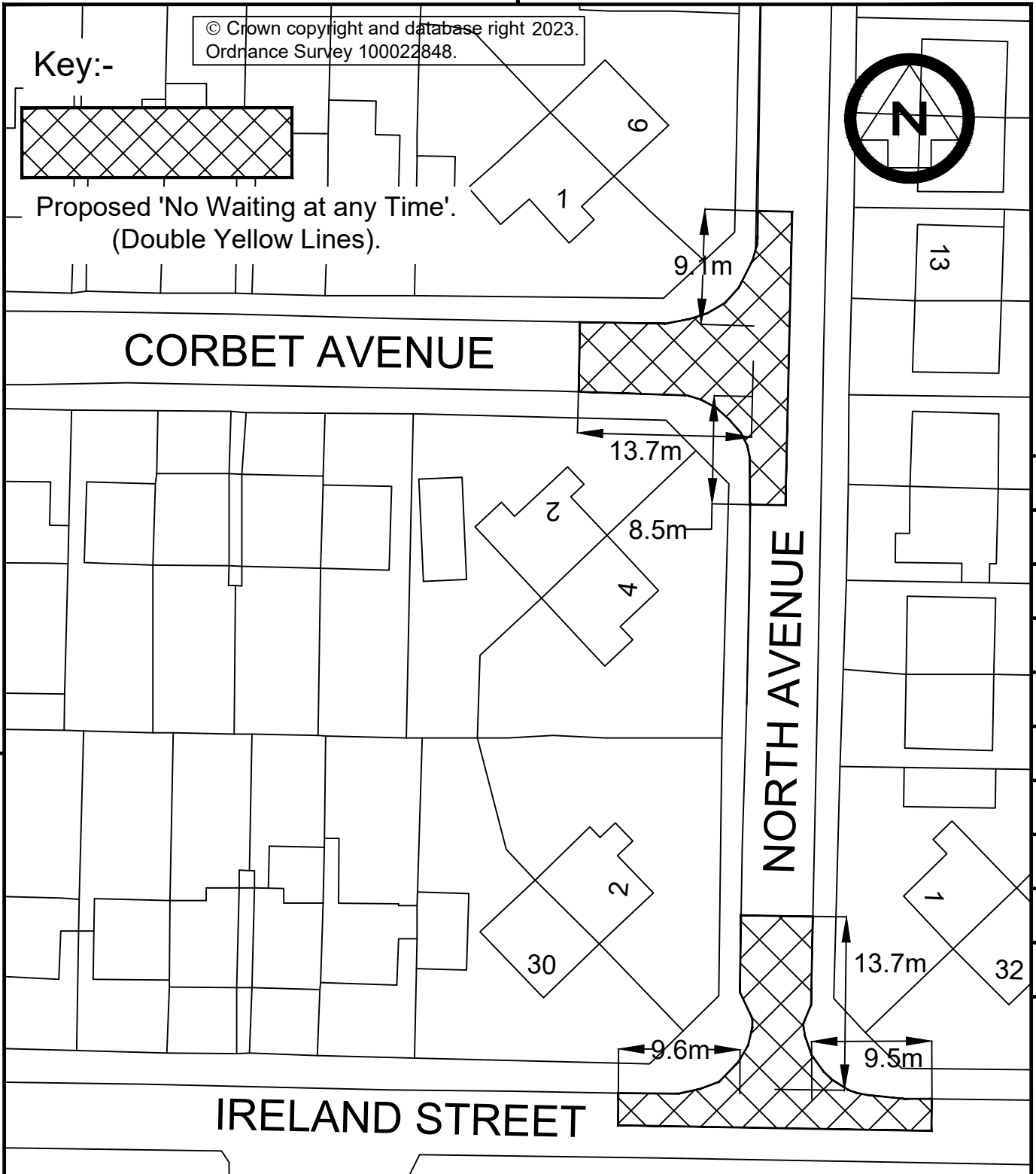
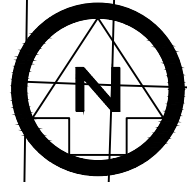
Scales	Drawing No.	Phase / Revision
NTS	E/TMRS/TRO1031/1	

© Crown copyright and database right 2023.
Ordnance Survey 100022848.

Key:-



Proposed 'No Waiting at any Time'.
(Double Yellow Lines).



Revn.	Revision Details	Rev by	Chk by	Date:

Drawn by	J.B	e-mail	
Approved by	D.W	Telephone	01925 44
Date	21/02/23	Fax	01925 44
			Sheet 1 of 1

Project
The Borough of Warrington (Traffic Management) (Civil Enforcement) Consolidation (Amendment No.54) Order 2023

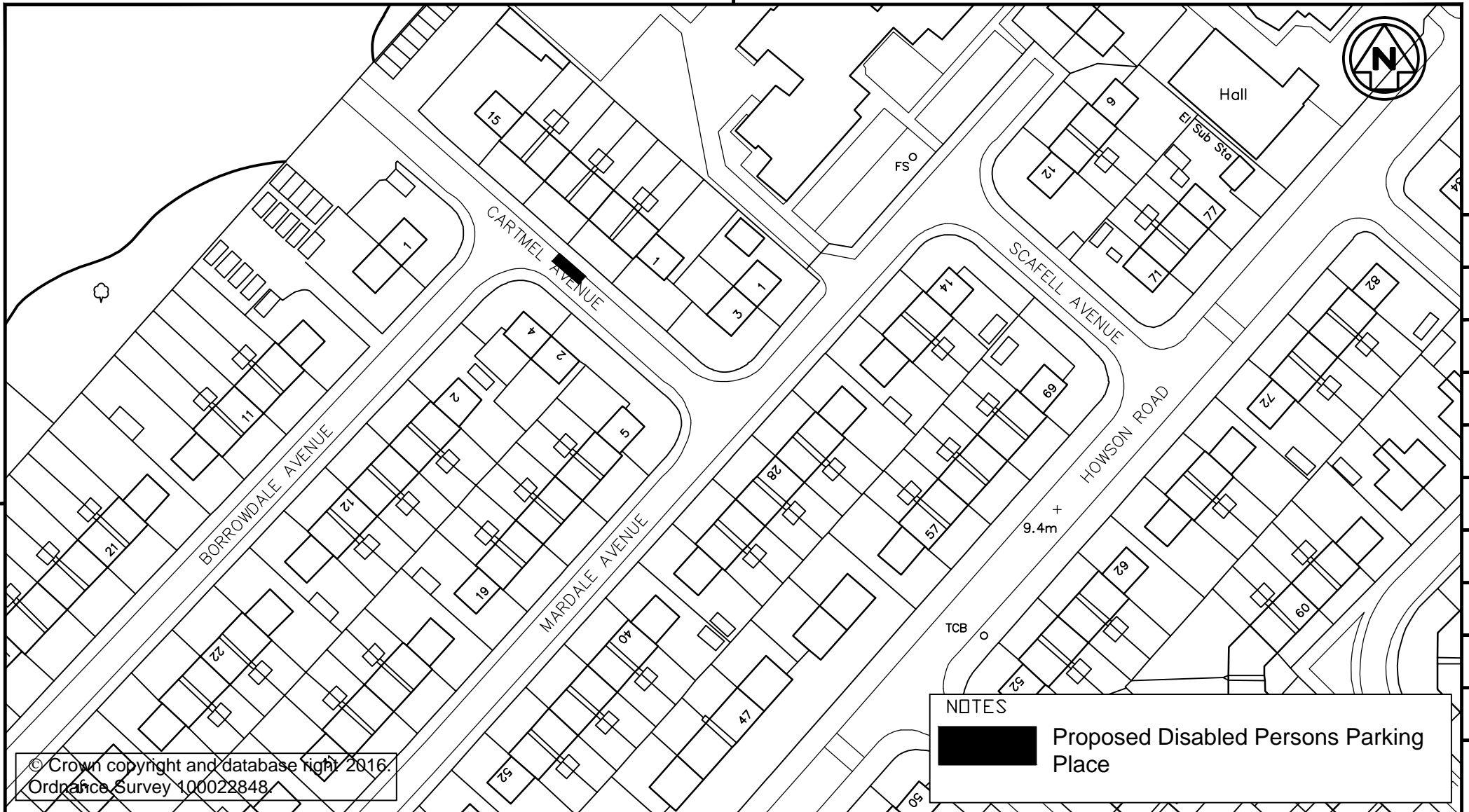
Drawing Title
Ireland Street / North Avenue & Corbet Avenue.
(No Waiting at any Time).

Scales	Drawing No.	Phase / Revision
NTS	E/TMRS/1032/1	




WARRINGTON
Borough Council

Environment and Transport Directorate
East Annexe, Town Hall, Sankey Street, Warrington WA1 1UH



© Crown copyright and database right 2016.
 Ordnance Survey 100022848

NOTES
 Proposed Disabled Persons Parking Place

WARRINGTON
 Borough Council



Economic Regeneration, Growth and Environment Directorate
 Transport and Environment
 New Town House, Buttermarket Street, Warrington WA1 2NH

Project
Disabled Persons Parking Place
5 Cartmel Avenue

Drawing Title
TRO Plan

Revn.	Revision Details		Rev by	Chk by	Date:
	Drawn by J Evans	e-mail	jevans1@warrington.gov.uk		
	Approved by MT	Telephone	01925 442691		
Date	March 2016	Fax	01925 443255	Sheet	1 of 1
Scales		Drawing No.			
1:1000		ERGE/TMRS/TRO/692	Phase / Revision		



The Borough of Warrington (Padgate Lane, St Mary's Street, Chester Road, Warrington Road, Oxford Street and Earl Street)(Disabled Persons Parking Place) Order, 2007

ENVIRONMENT & REGENERATION
DIRECTORATE
PALMYRA HOUSE

Executed as a Deed by affixing the Common Seal of Warrington Borough Council in the presence of:

Scale 1:500 Drawn By CT

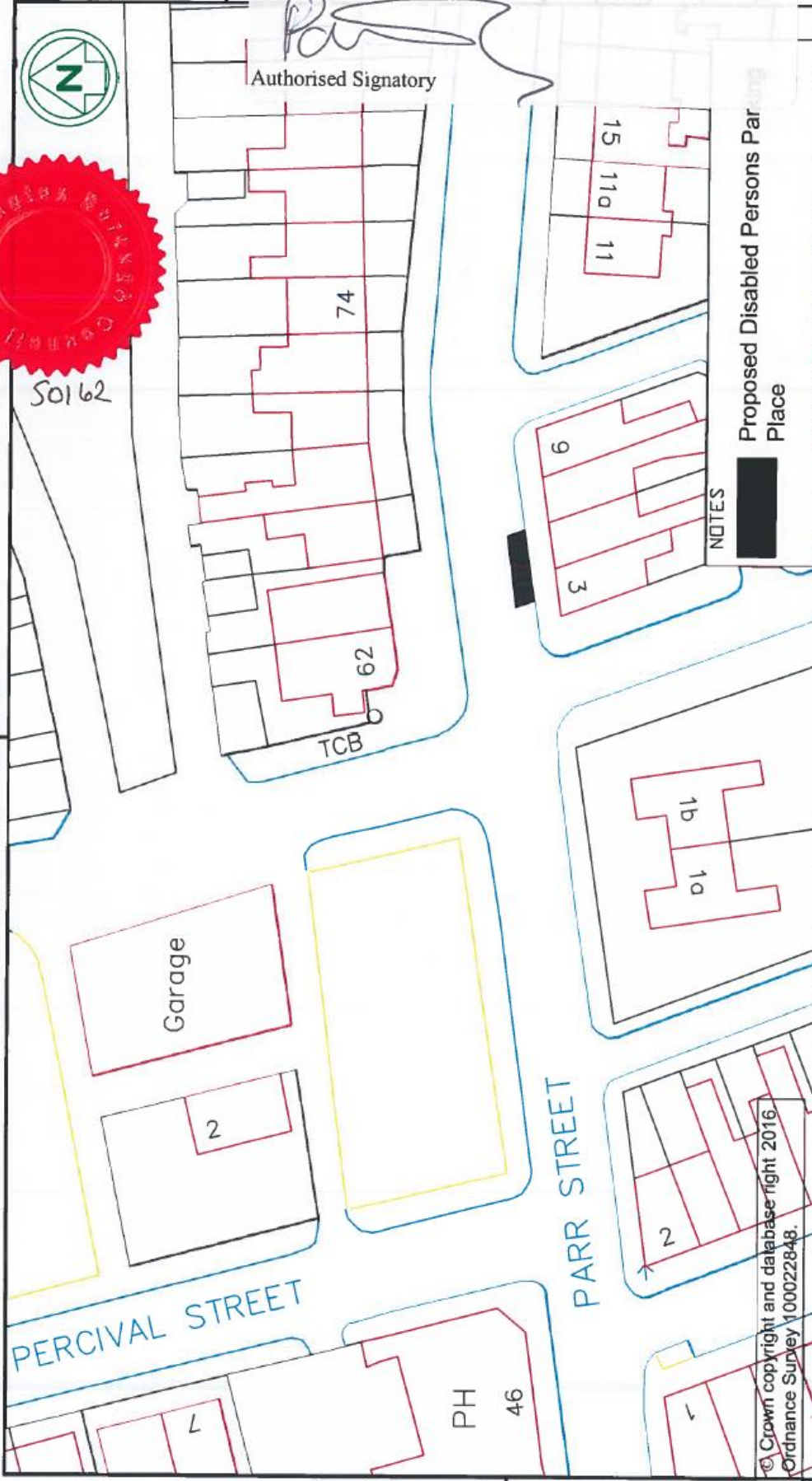
e. Caughy
Authorised Signatory

The Common Seal of Warrington Borough Council was hereunto affixed in the presence of:



S0162

[Signature]
 Authorised Signatory



Proposed Disabled Persons Parking Place

NOTES

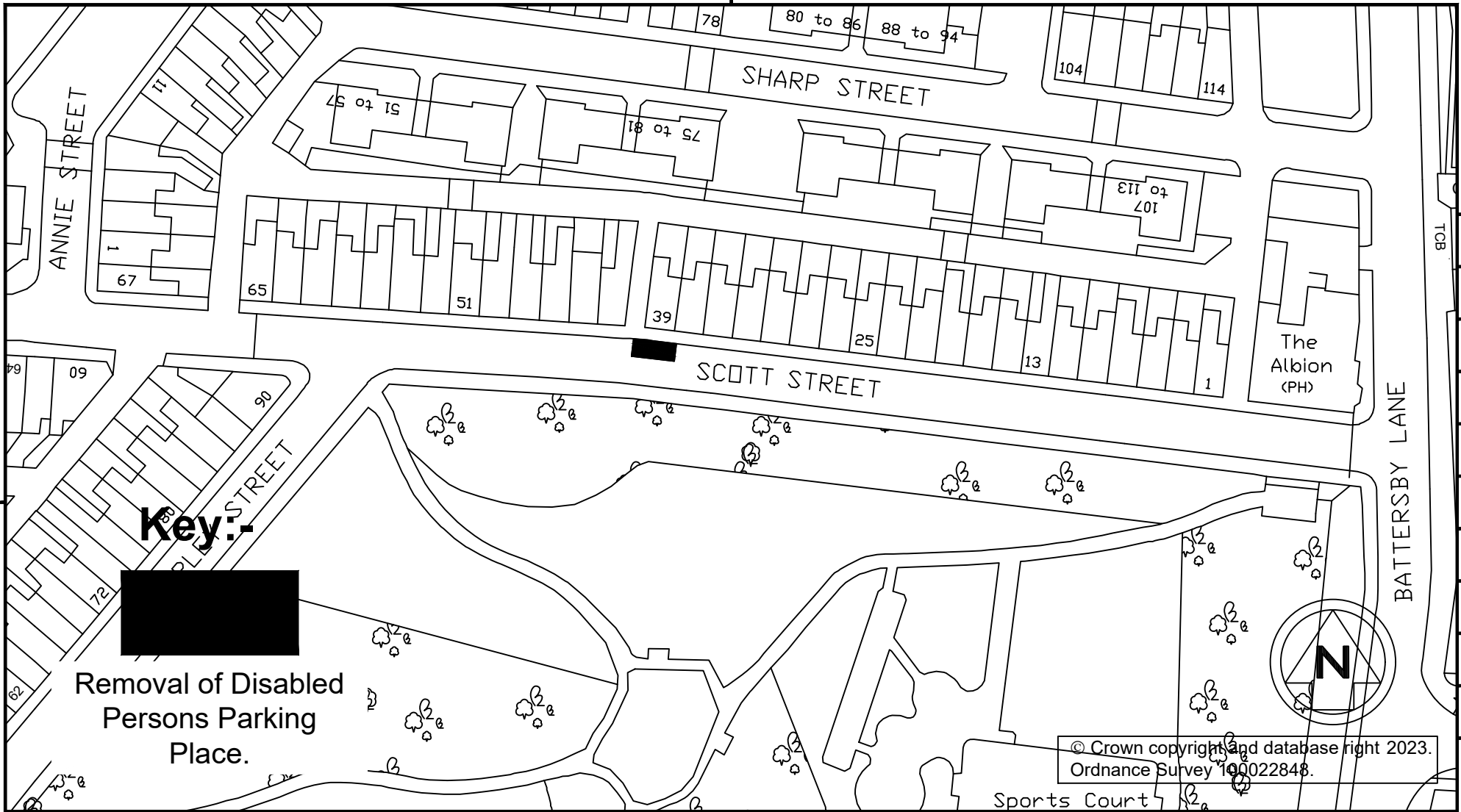
© Crown copyright and database right 2016
 Ordnance Survey 100022848.

Project		Proposed Disabled Persons Parking Place	
Drawing Title		5 Parr Street	
Drawing No.		TRO Plan	
Scale		1:1000	
Approved by		Approved by MT	
Drawn by		Drawn by J Evans	
Rev by		Rev by Chk by Date:	
e-mail		e-mail jevans1@warrington.gov.uk	
Telephone		Telephone 01925 442891	
Date		Date November 2016	
Fax		Fax 01925 443255	
Drawing No.		Drawing No. ERGE/TMRS/TRO/728	
Sheet		Sheet 1 of 1	
Phase / Revision		Phase / Revision	



WARRINGTON
 Borough Council

Economic Regeneration, Growth and Environment Directorate
 Transport and Environment
 New Town House, Buttermarket Street, Warrington WA1 2NH



WARRINGTON
Borough Council



Environment and Transport Directorate
East Annexe, Town Hall, Sankey Street, Warrington WA1 1UH

Project

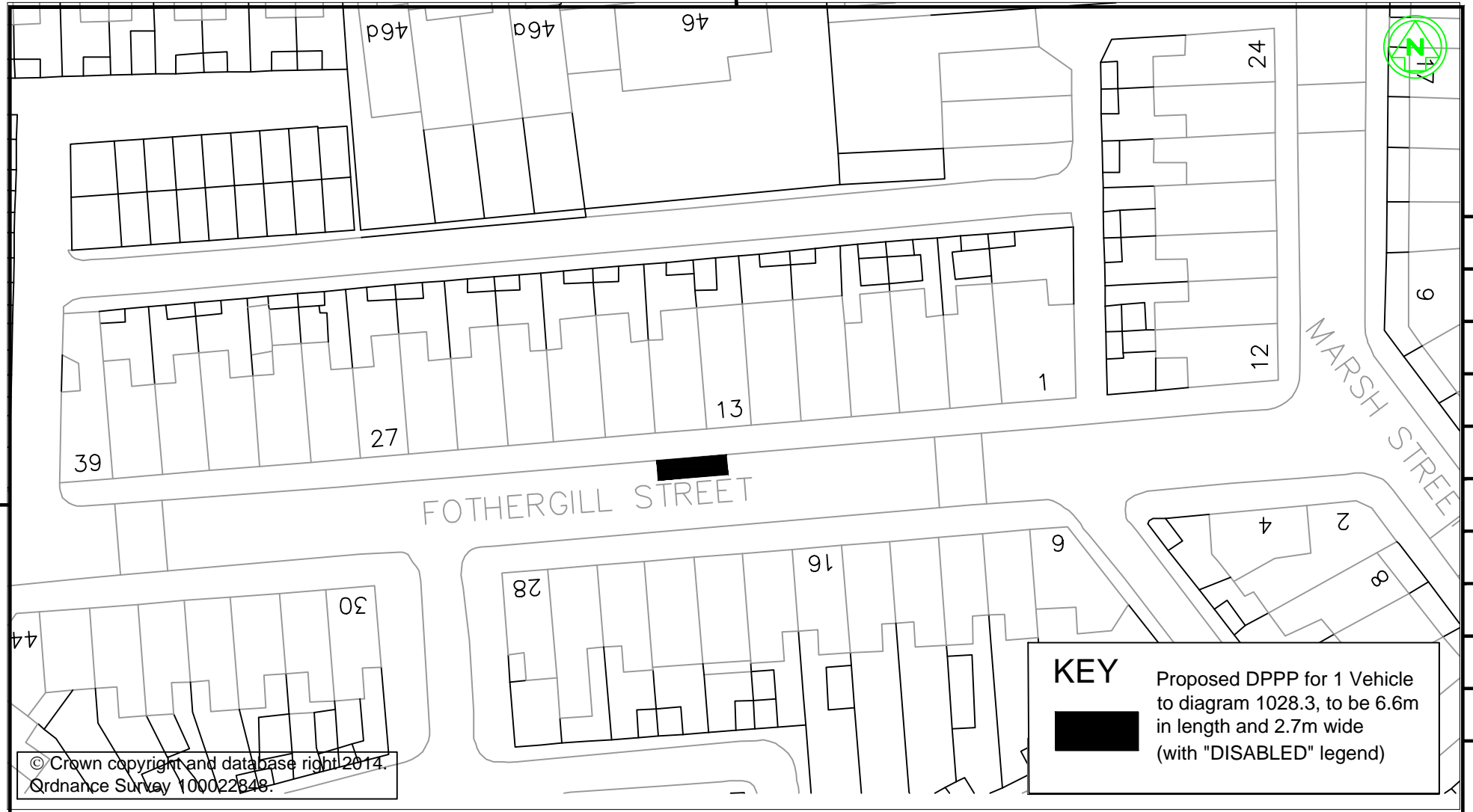
The Borough of Warrington (Traffic Management) (Civil Enforcement) Consolidation (Amendment No.54) Order 2023

Drawing Title

39, Scott Street.

Removal of Disabled Persons Parking Place.

Revn.	Revision Details	Rev by	Chk by	Date:
Drawn by	J.B	e-mail		
Approved by	D.W	Telephone	01925 44	
Date	21/02/23	Fax	01925 44	Sheet 1 of 1
Scales	NTS	Drawing No.	E/TMRS/TRO1033/4	Phase / Revision



© Crown copyright and database right 2014.
Ordnance Survey 100022848.

KEY

Proposed DPPP for 1 Vehicle to diagram 1028.3, to be 6.6m in length and 2.7m wide (with "DISABLED" legend)

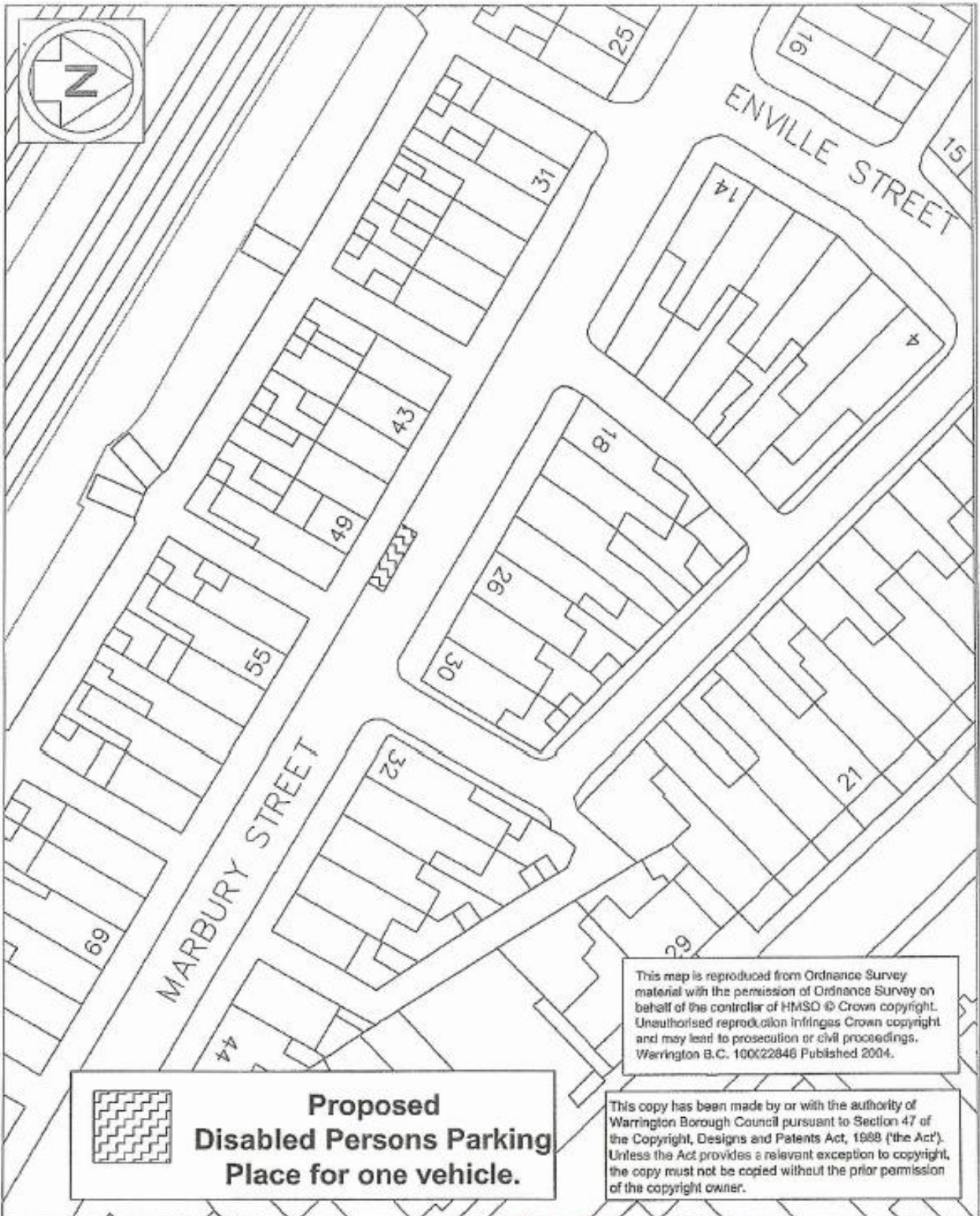



Economic Regeneration, Growth and Environment Directorate
Transport and Environment
New Town House, Buttermarket Street, Warrington WA1 2NH

Project
Disabled Persons Parking Place
o/s 15 Fothergill Street

Drawing Title
Road Marking Plan

Revn.	Revision Details	Rev by	Chk by	Date:
Drawn by	J Evans	e-mail	jevans1@warrington.gov.uk	
Approved by	Telephone 01925 442691			
Date	April 2014	Fax	01925 443255	Sheet 1 of 1
Scales	Drawing No.		Phase / Revision	
1:500	ERGE/TMRS/TRO/551/RM2			



 **Proposed
Disabled Persons Parking
Place for one vehicle.**

This map is reproduced from Ordnance Survey material with the permission of Ordnance Survey on behalf of the controller of HMSO © Crown copyright. Unauthorised reproduction infringes Crown copyright and may lead to prosecution or civil proceedings. Warrington B.C. 100022846 Published 2004.

This copy has been made by or with the authority of Warrington Borough Council pursuant to Section 47 of the Copyright, Designs and Patents Act, 1988 ('the Act'). Unless the Act provides a relevant exception to copyright, the copy must not be copied without the prior permission of the copyright owner.

The Borough of Warrington (Traffic Management)(Civil Enforcement)(Amendment No. 17) (Consolidated)

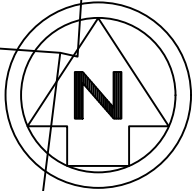


The Common Seal of Warrington Borough Council was hereunto affixed in the presence of:

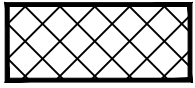
Kasim Spiers
Authorised Signatory



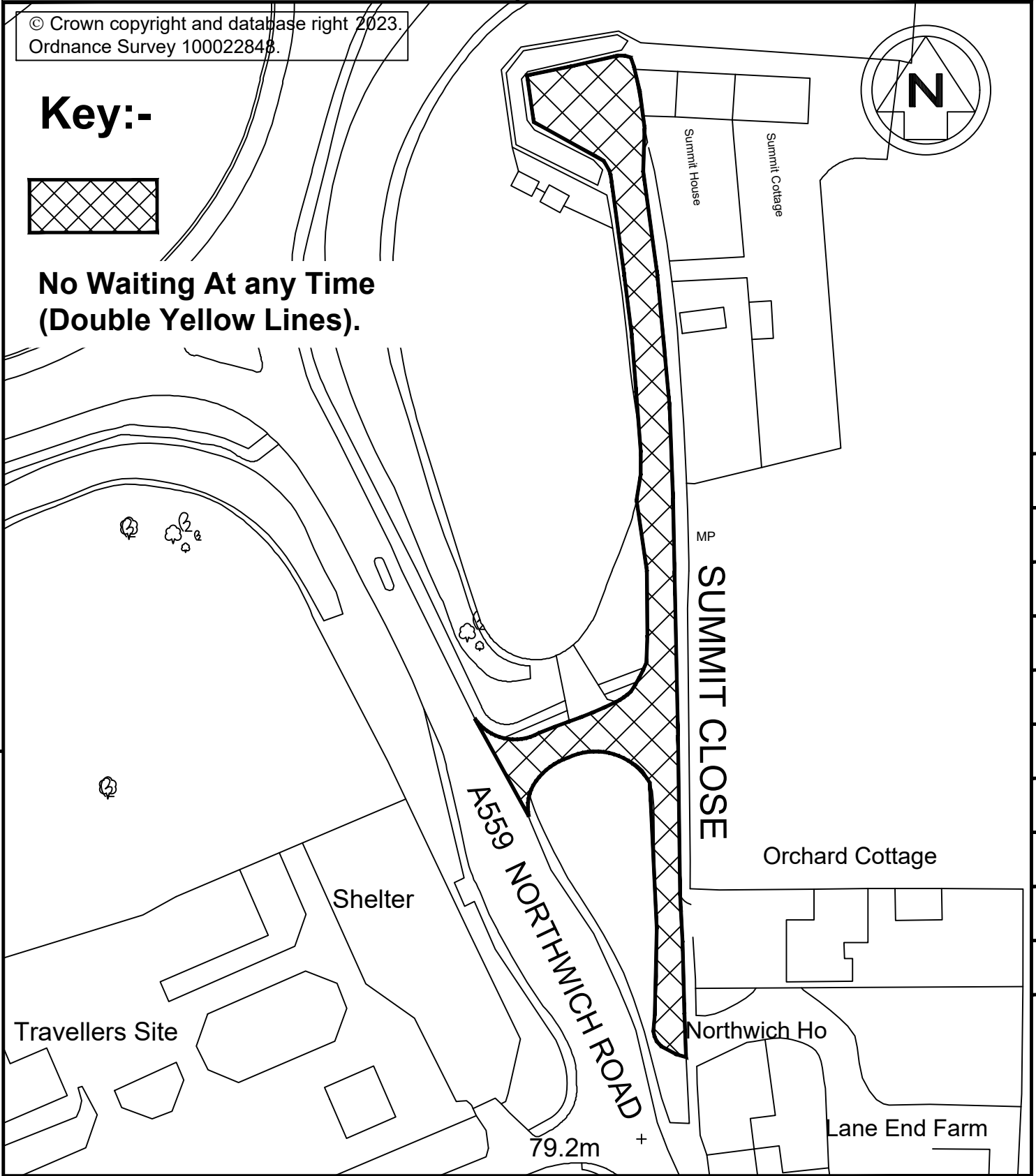
Fax (01925) 443255
Plan No. ER/TMS/CT/TRO329/02



Key:-



**No Waiting At any Time
 (Double Yellow Lines).**



Revn.	Revision Details	Rev by	Chk by	Date:

Drawn by	J.B	e-mail	
Approved by	D.W	Telephone	01925 44
Date	21/02/23	Fax	01925 44
			Sheet 1 of 1

Project
 The Borough of Warrington (Traffic Management) (Civil Enforcement) Consolidation (Amendment No.54) Order 2023

Drawing Title
 Summit Close, Stretton.
 No Waiting At any Time (Double Yellow Lines)

Scales	Drawing No.	Phase / Revision
NTS	E/TMRS/TRO908/1	



WARRINGTON
 Borough Council
 Environment and Transport Directorate
 East Annexe, Town Hall, Sankey Street, Warrington WA1 1UH