

© Crown copyright and database right 2024.
Ordnance Survey 100022848.




Environment and Transport Directorate
East Annexe, Town Hall, Sankey Street, Warrington WA1 1UH

Revn.	Revision Details	Rev by	Chk by	Date:

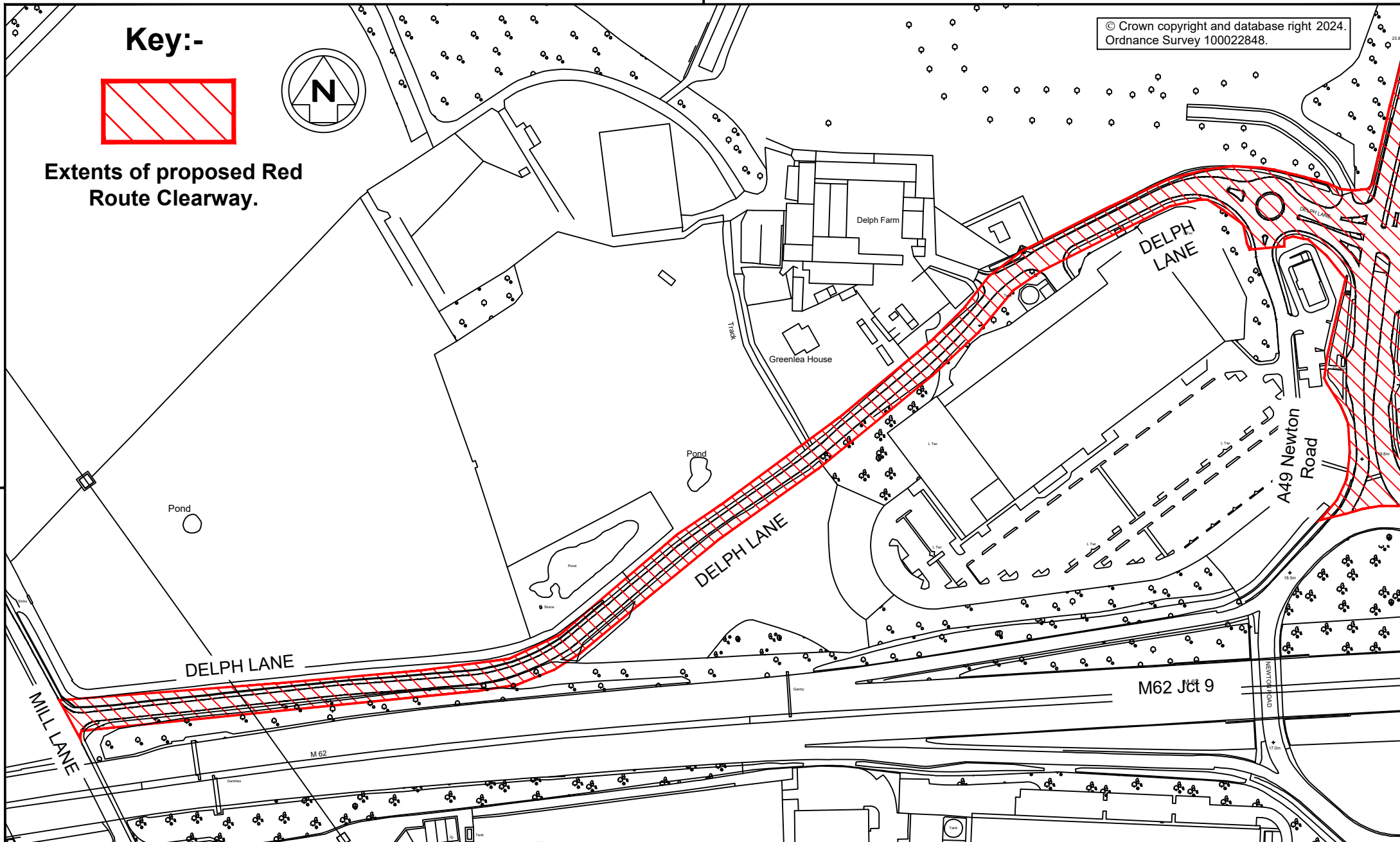
Project
The Borough of Warrington (Winwick)
(Red Route Clearway) Order 2024
Drawing Title
Red Route Clearway.

Drawn by	J.B	e-mail	
Approved by	D.W	Telephone	01925 44
Date	Jan'24	Fax	01925 44
Scales	NTS	Drawing No.	E/TMRS/TRO1055/1
			Sheet 1 of 7
			Phase / Revision

Key:-



Extents of proposed Red Route Clearway.

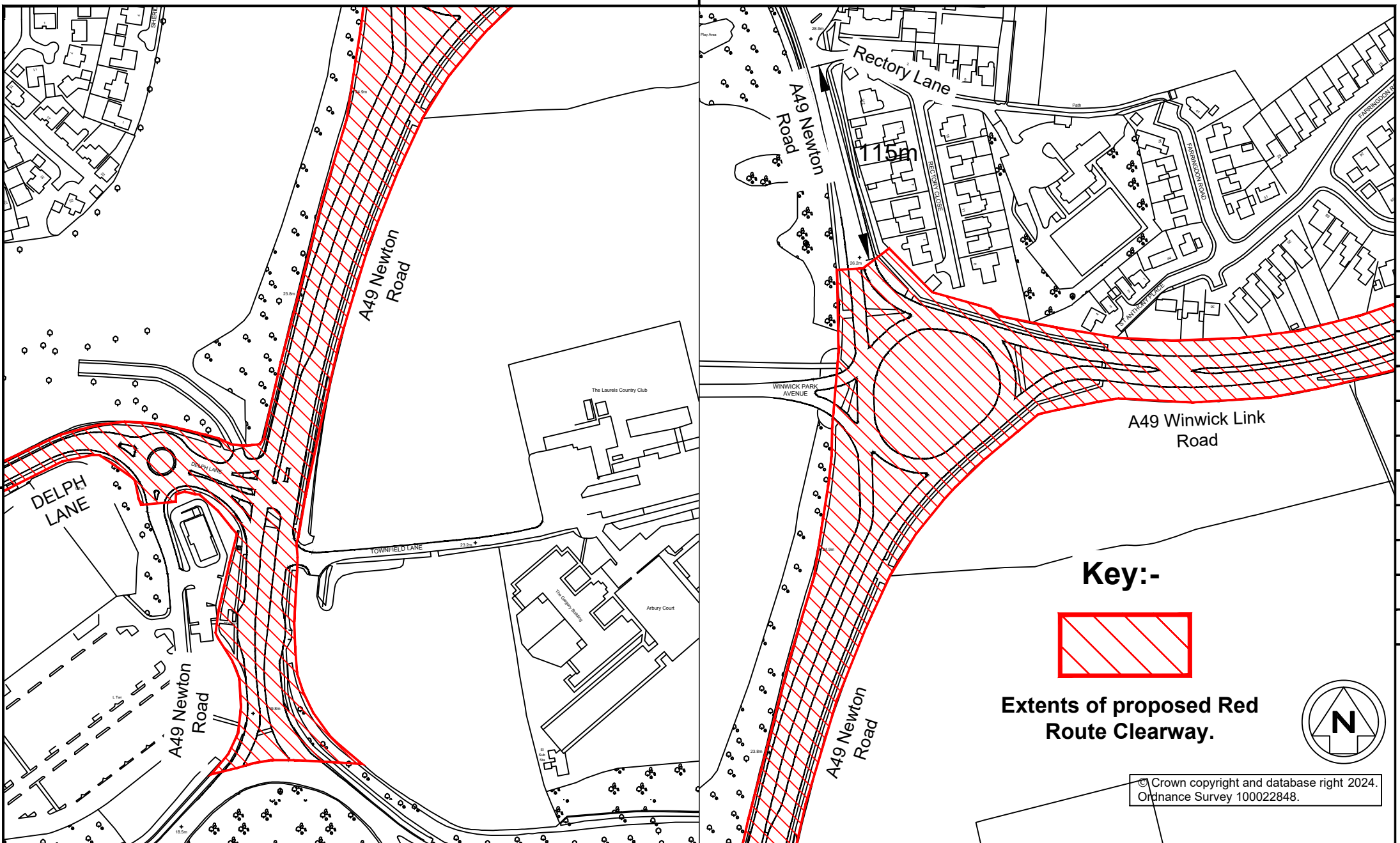


Environment and Transport Directorate
East Annexe, Town Hall, Sankey Street, Warrington WA1 1UH

Rev'n	Revision Details	Rev by	Chk by	Date:

Project
The Borough of Warrington (Winwick)
(Red Route Clearway) Order 2024.
Drawing Title
Red Route Clearway.

Drawn by	J.B	e-mail	
Approved by	D.W	Telephone	01925 44
Date	Jan'24	Fax	01925 44
Scales	NTS	Sheet	2 of 7
Drawing No.	E/TMRS/TRO1055/1	Phase / Revision	



© Crown copyright and database right 2024.
Ordnance Survey 100022848.

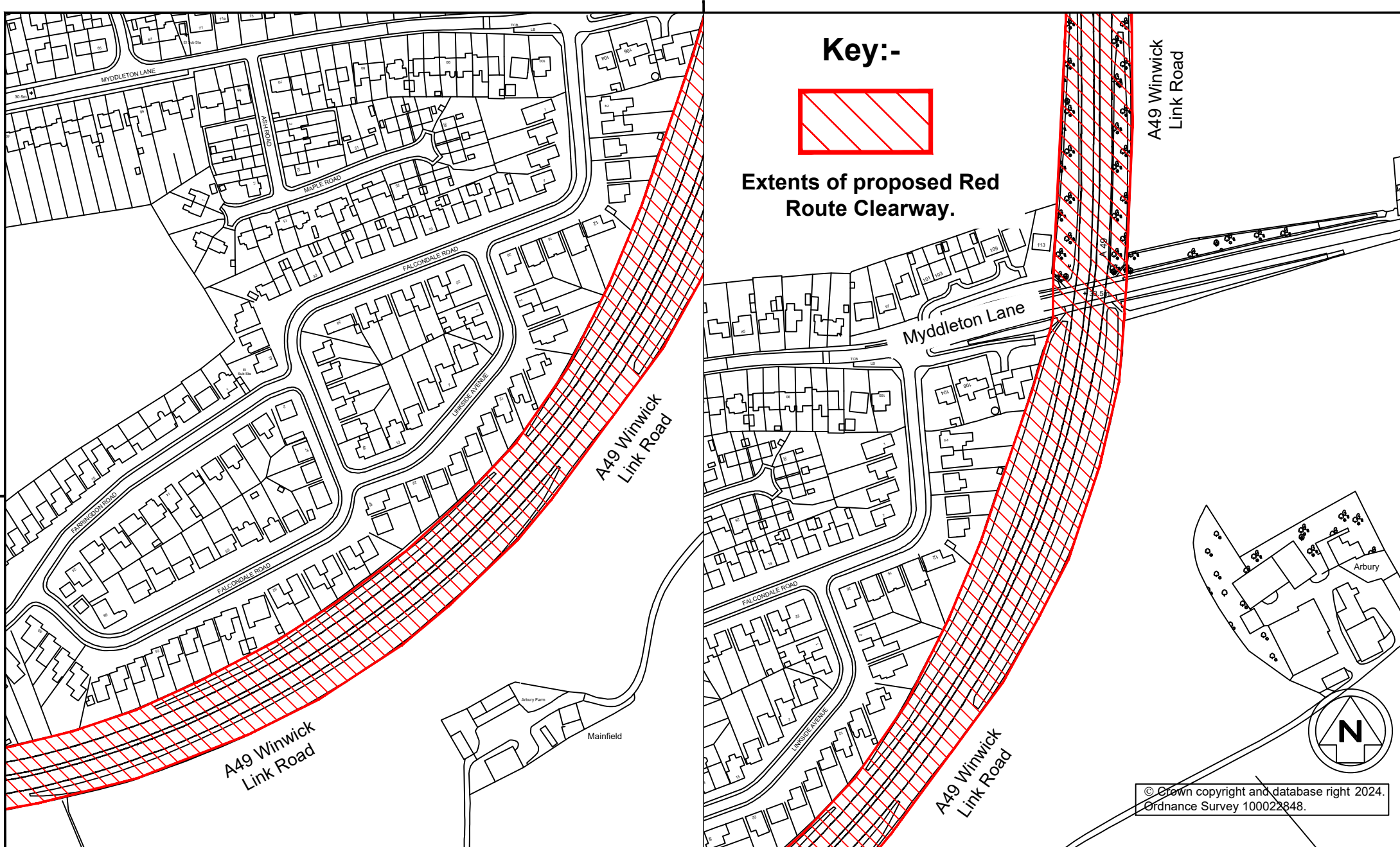


Environment and Transport Directorate
East Annexe, Town Hall, Sankey Street, Warrington WA1 1UH

Rev'n	Revision Details	Rev by	Chk by	Date:

Project
The Borough of Warrington (Winwick)
(Red Route Clearway) Order 2024.
Drawing Title
Red Route Clearway.

Drawn by J.B	e-mail		
Approved by D.W	Telephone 01925 44		
Date Jan'24	Fax 01925 44	Sheet 3 of 7	
Scales NTS	Drawing No. E/TMRS/TRO1055/1	Phase / Revision	



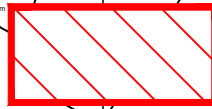
Environment and Transport Directorate
East Annexe, Town Hall, Sankey Street, Warrington WA1 1UH

Revn.	Revision Details	Rev by	Chk by	Date:

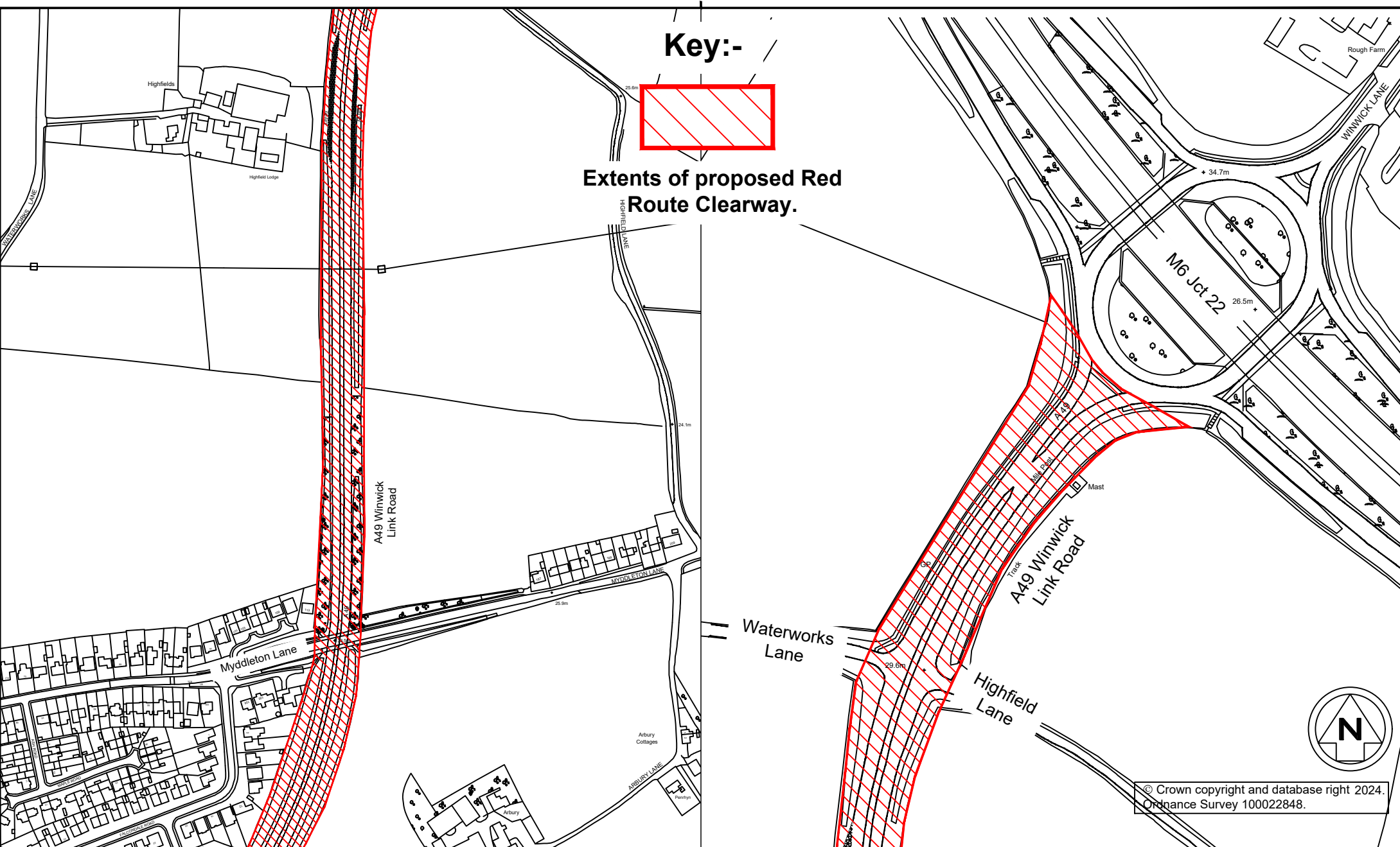
Project	The Borough of Warrington (Winwick)
	(Red Route Clearway) Order 2024.
Drawing Title	Red Route Clearway.

Drawn by	J.B	e-mail	
Approved by	D.W	Telephone	01925 44
Date	Jan'24	Fax	01925 44
Scales	NTS	Drawing No.	E/TMRS/TRO1055/1
		Sheet	4 of 7
		Phase / Revision	

Key:-



Extents of proposed Red Route Clearway.



© Crown copyright and database right 2024.
Ordnance Survey 100022848.



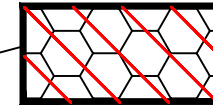
Environment and Transport Directorate
East Annexe, Town Hall, Sankey Street, Warrington WA1 1UH

Rev'n	Revision Details	Rev by	Chk by	Date:


Project	
The Borough of Warrington (Winwick)	
(Red Route Clearway) Order 2024.	
Drawing Title	
Red Route Clearway.	

Drawn by	J.B	e-mail	
Approved by	D.W	Telephone	01925 44
Date	Jan'24	Fax	01925 44
Sheet	5 of 7		
Scales	Drawing No.	Phase / Revision	
NTS	E/TMRS/TRO1055/1		

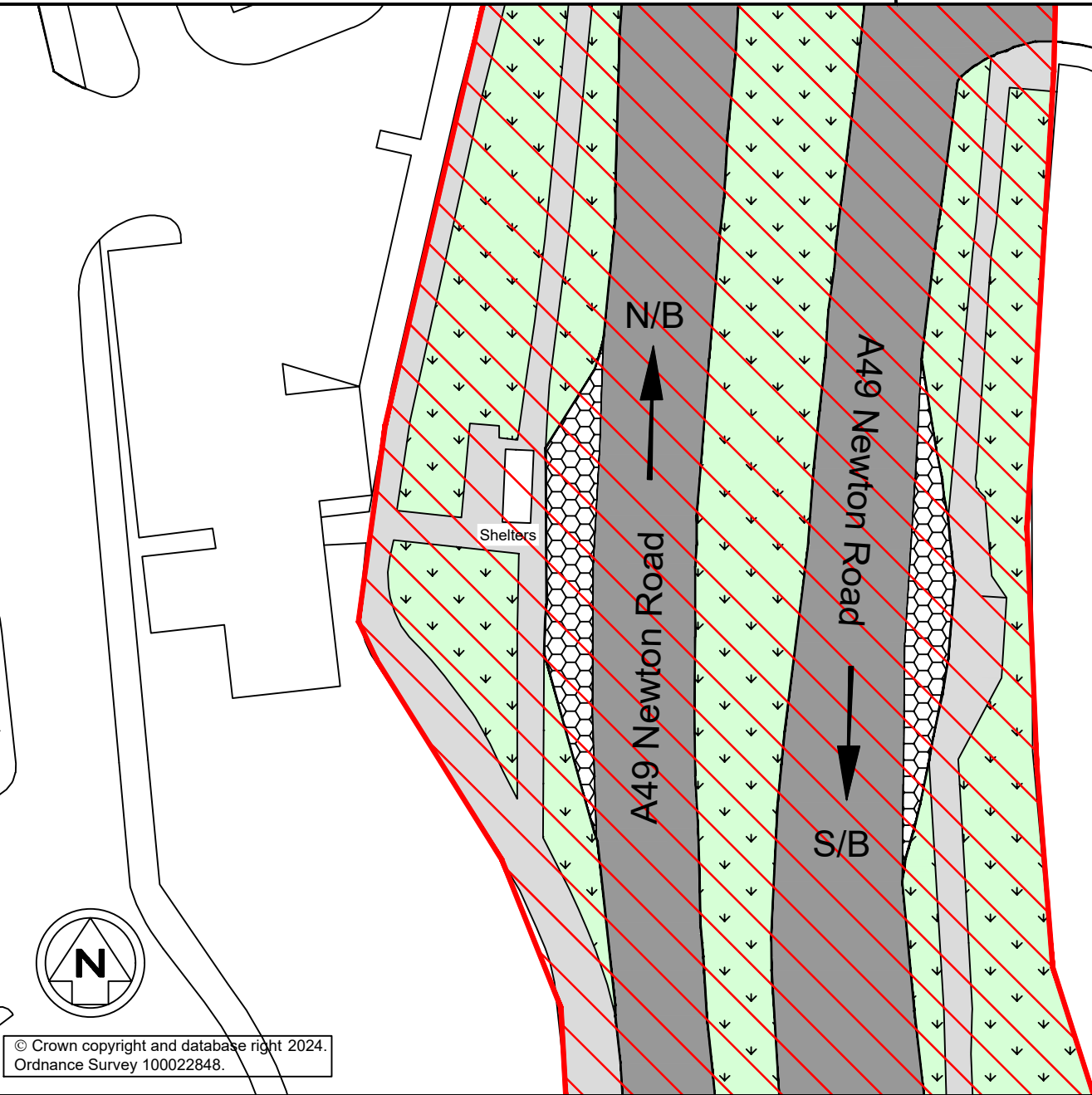
Key:-



Extents of proposed Red Route Clearway Except for Buses At Any Time.



Extents of proposed Red Route Clearway.



© Crown copyright and database right 2024.
Ordnance Survey 100022848.

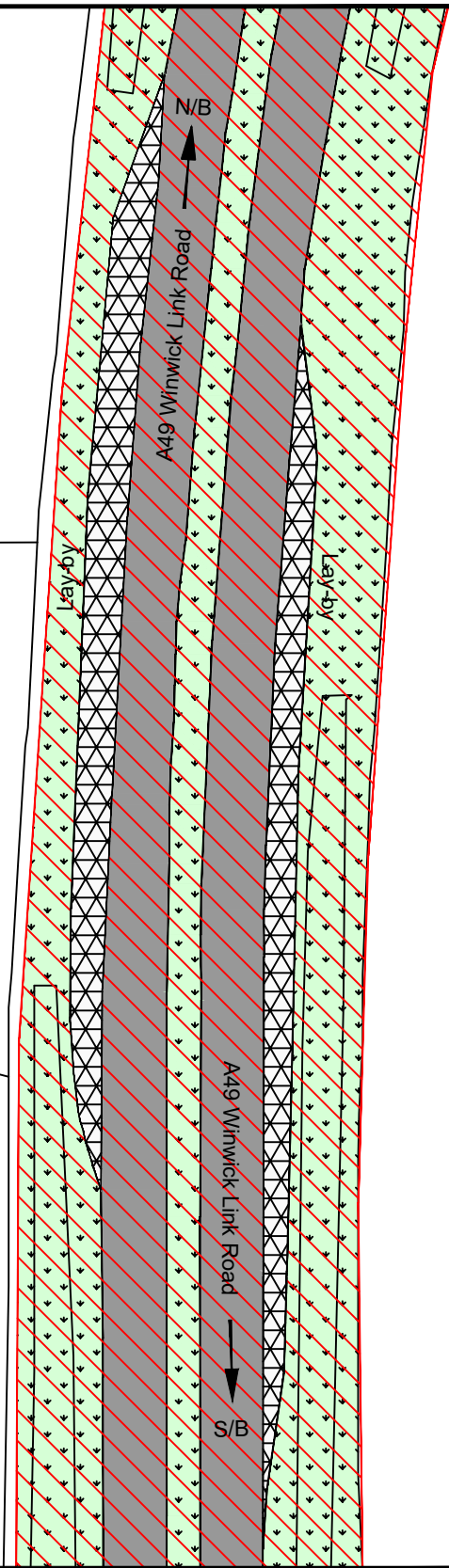
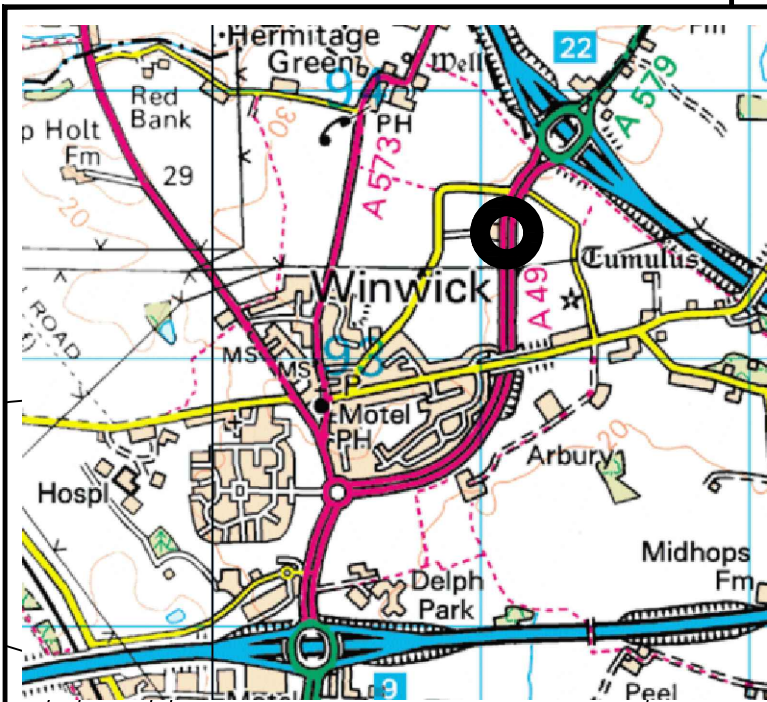


Environment and Transport Directorate
East Annexe, Town Hall, Sankey Street, Warrington WA1 1UH

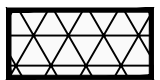
Rev.	Revision Details	Rev by	Chk by	Date:

Project
The Borough of Warrington (Winwick)
(Red Route Clearway) Order 2024.
Drawing Title
Red Route Clearway Except for Buses At Any Time

Drawn by	J.B	e-mail	
Approved by	D.W	Telephone	01925 44
Date	Jan'24	Fax	01925 44
Scale	NTS	Drawing No.	E/TMRS/TRO1055/1
			Sheet 6 of 7
			Phase / Revision



Key:-



Layby exempt from proposed Red Route Clearway



Extents of proposed Red Route Clearway.

Highfield Lodge



© Crown copyright and database right 2024. Ordnance Survey 100022848.

Revn.	Revision Details	Rev by	Chk by	Date:

Drawn by	J.B	e-mail	
Approved by	D.W	Telephone	01925 44
Date	Jan'24	Fax	01925 44
Project			Sheet 7 of 7

The Borough of Warrington (Winwick)
(Red Route Clearway) Order, 2024

Drawing Title
Exemption of Laybys from Proposed Clearway Orders.

Scales	Drawing No.	Phase / Revision
NTS	E/TMRS/TRO1055/1	



Environment and Transport Directorate
East Annexe, Town Hall, Sankey Street, Warrington WA1 1UH