

**THE BOROUGH OF WARRINGTON (TRAFFIC MANAGEMENT) (CIVIL ENFORCEMENT) CONSOLIDATION**  
**(AMENDMENT NO. 64) ORDER 2024**

The Warrington Borough Council (hereinafter referred to as "the Council"), in exercise of their powers under Sections 1, 2, 4 and Part IV of Schedule 9 to the Road Traffic Regulation Act 1984 (hereinafter referred to as "the Act"), and of all other enabling powers, and after consultation with the Chief Officer of Police in accordance with Part III of Schedule 9 to the Act, hereby makes the following Order: -

1. Except where the context requires otherwise, any reference in this Order to a numbered Article or Schedule shall be construed as a reference to the Article or Schedule bearing that number in the Order referred to in the Schedule to this Order.
2. Any reference in this Order to any enactment shall be construed as a reference to that enactment as amended, applied, consolidated, re-enacted by or as having effect by virtue of any subsequent enactment.
3. Unless the context otherwise requires words denoting the singular shall include the plural and vice versa and words denoting the persons shall include either gender, bodies corporate, unincorporated associations and partnerships.
4. The Interpretation Act 1978 shall apply to the interpretation of this Order as it applies for the interpretation of an Act of Parliament and as if for the purposes of Section 21 of that Act this Order were an Act of Parliament and the Orders revoked by this Order were Acts of Parliament thereby repealed.
5. The making of this Order by the Council is done so under the duty imposed by Section 122(1) of The Road Traffic Regulation Act 1984 to secure the expeditious, convenient and safe movement of vehicular and other traffic and the provision of suitable and adequate parking facilities on and off the Highway, insofar as practicable having regard to the matters in Section 122(2) of the said Act.
6. The Order specified in the Schedule to this Order is hereby varied or amended as detailed in the said Schedule.
7. The restrictions imposed by this Order shall be in addition to and not in derogation from any restriction or requirements imposed by any regulations made or having effect as if made under the Act or by or under any other enactment.
8. This Order shall come into operation on the 27<sup>th</sup> day of May 2024 and may be cited as "The Borough of Warrington (Traffic Management) (Civil Enforcement) Consolidation (Amendment No. 64) Order 2024".

**SCHEDULE**

The Borough of Warrington (Traffic Management) (Civil Enforcement) Consolidation Order 2018, is hereby further varied or amended as follows: -

- (a) In the 3<sup>rd</sup> Schedule by the **deletion** of: -

**NO WAITING AT ANY TIME**

Sunflower Drive (East Side)	From its junction with Snowberry Crescent to its junction with Forrest Way and then extending in a south easterly direction on Forrest Way for a distance of 20 metres.
Sunflower Drive (West Side)	From a point opposite the north eastern boundary of property number 2 Snowberry Crescent in a south easterly direction for a distance of 18 metres.
Sunflower Drive (West Side)	From a point opposite the southern boundary of property number 21 Sunflower Drive in a southerly direction to a point opposite the north eastern boundary of property number 9 Sunflower Drive.

- (b) In the 3<sup>rd</sup> Schedule by the **addition** of: -

**NO WAITING AT ANY TIME**

Fir Tree Lane (North West Side)	From its junction with Karen Close for a distance of 13 metres in a north easterly direction.
------------------------------------	---

Fir Tree Lane (North West Side)	From its junction with Karen Close for a distance of 20.5 metres in a south westerly direction.
Highfield Avenue (North West Side)	From its junction with Liverpool Road for a distance of 52 metres in a south westerly direction.
Highfield Avenue (South East Side)	From its junction with Liverpool Road for a distance of 51 metres in a south westerly direction.
Karen Close (Both Sides)	From its junction with Fir Tree Lane for a distance of 11 metres in a north westerly direction.
Sunflower Drive (East Side)	For its entire length.
Sunflower Drive (South West Side)	From its junction with Snowberry Crescent for a distance of 22 metres in a south easterly direction.
Sunflower Drive (West Side)	From a point 54 metres south east of its junction with Snowberry Crescent for a distance of 68.5 metres in a south westerly direction.
Sunflower Drive (West Side)	From a point 152.5 metres south west of its junction with Snowberry Crescent for a distance of 40 metres in a westerly direction.
Tourney Green (Both Sides)	From its junction with Tourney Green for a distance of 8 metres in an easterly direction.
Tourney Green (East Side)	From a point 6 metres north west of its junction with Tourney Green for a distance of 18 metres in a south easterly direction.

Given under the Common Seal of the Council of the Borough of Warrington this 15<sup>th</sup> day of May 2024.

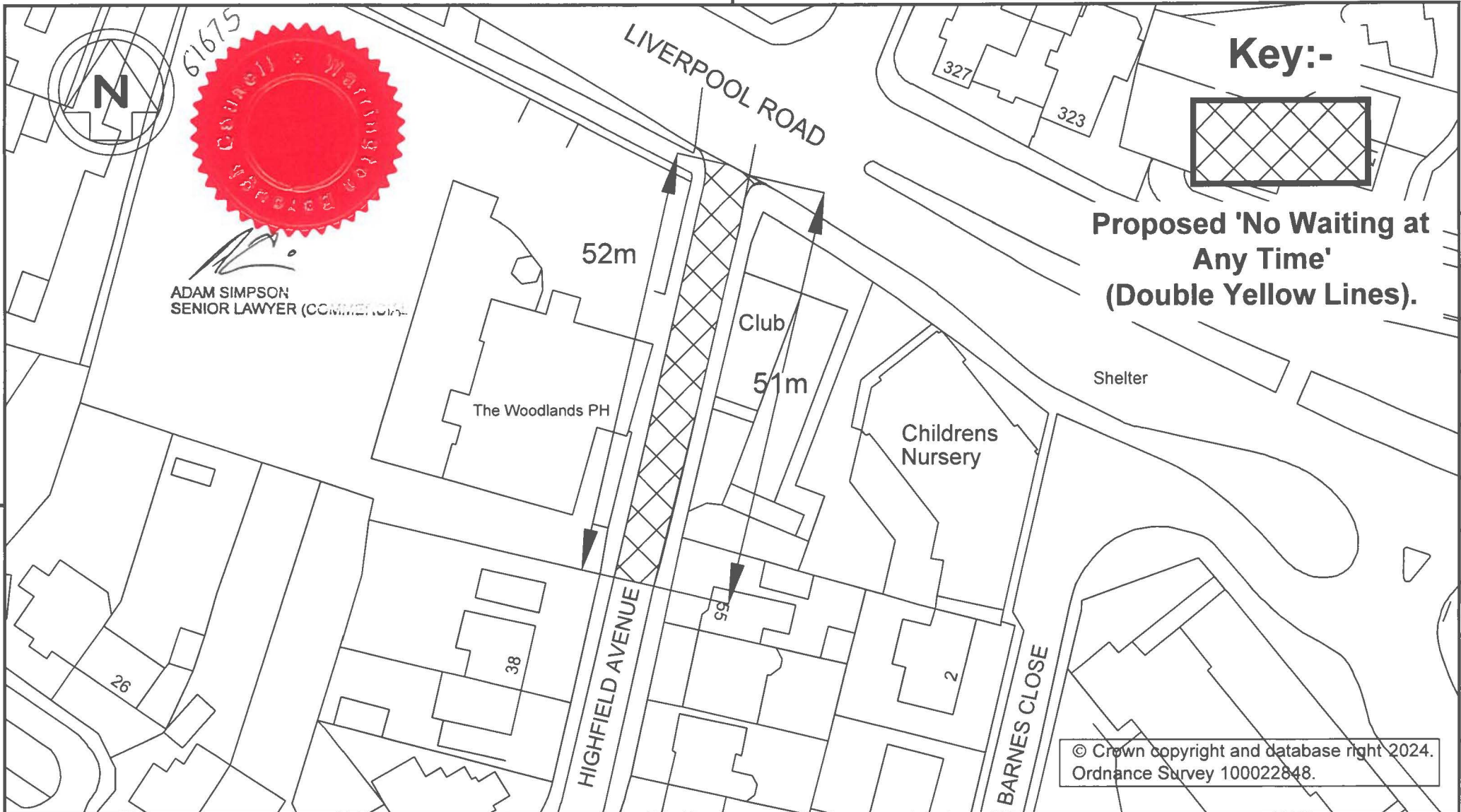
The Common Seal of **WARRINGTON BOROUGH COUNCIL** )  
was hereunto affixed in the presence of: - )

Authorised Signatory



**ADAM SIMPSON**  
**SENIOR LAWYER (COMMERCIAL)**





Environment and Transport Directorate  
 East Annexe, Town Hall, Sankey Street, Warrington WA1 1UH

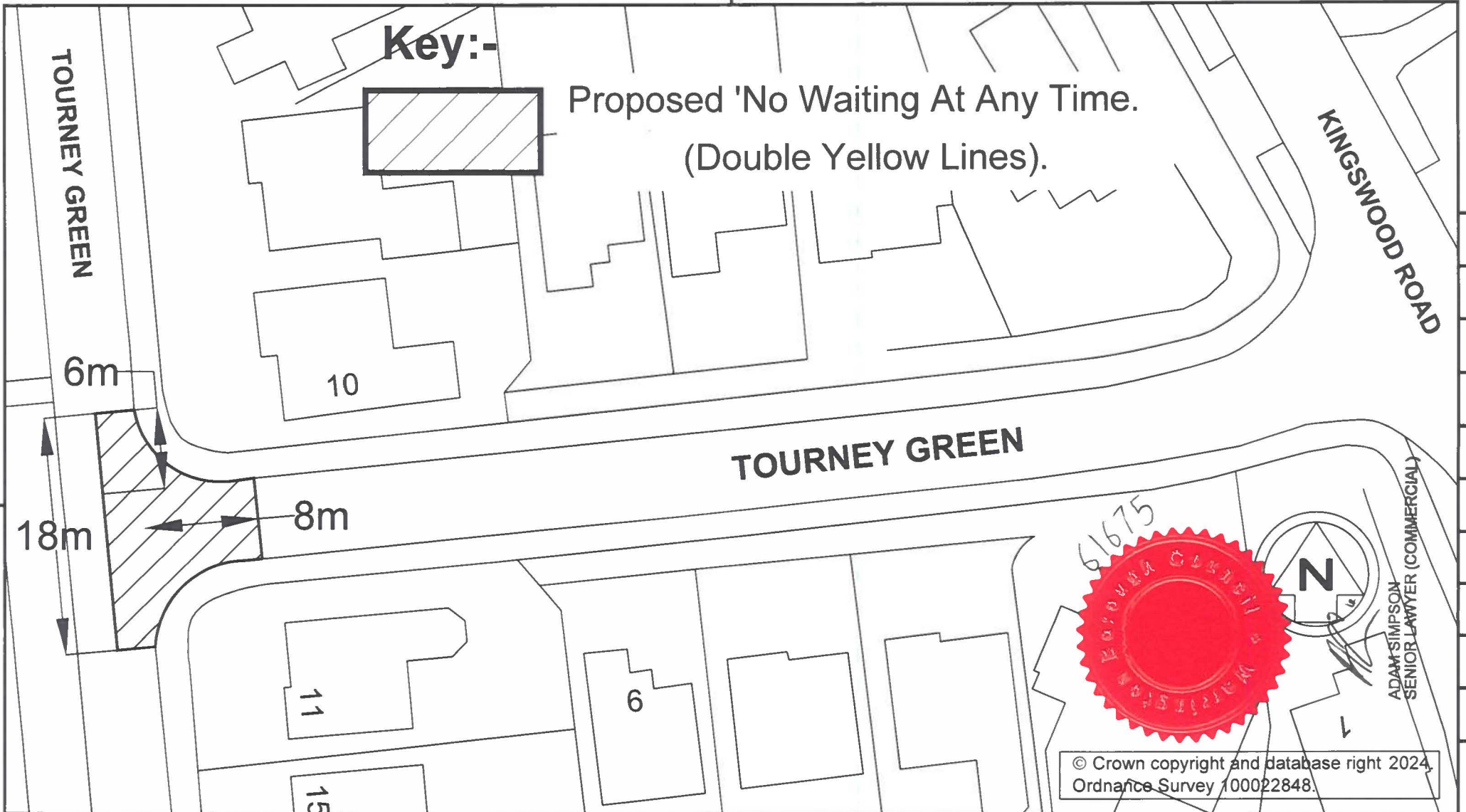
Project  
 The Borough of Warrington (Traffic Management) (Civil Enforcement) Consolidation (Amendment No.64) Order 2024

Drawing Title  
 Highfield Avenue  
 Great Sankey

Rev.	Revision Details	Rev by	Chk by	Date
Drawn by	J.B	e-mail		
Approved by	D.W	Telephone 01925 44		
Date	Feb'24	Fax	01925 44	Sheet 1 of 1
Scales	NTS	Drawing No.	E/TMRS/TRO1060/1	Phase / Revision







**WARRINGTON**  
 Borough Council

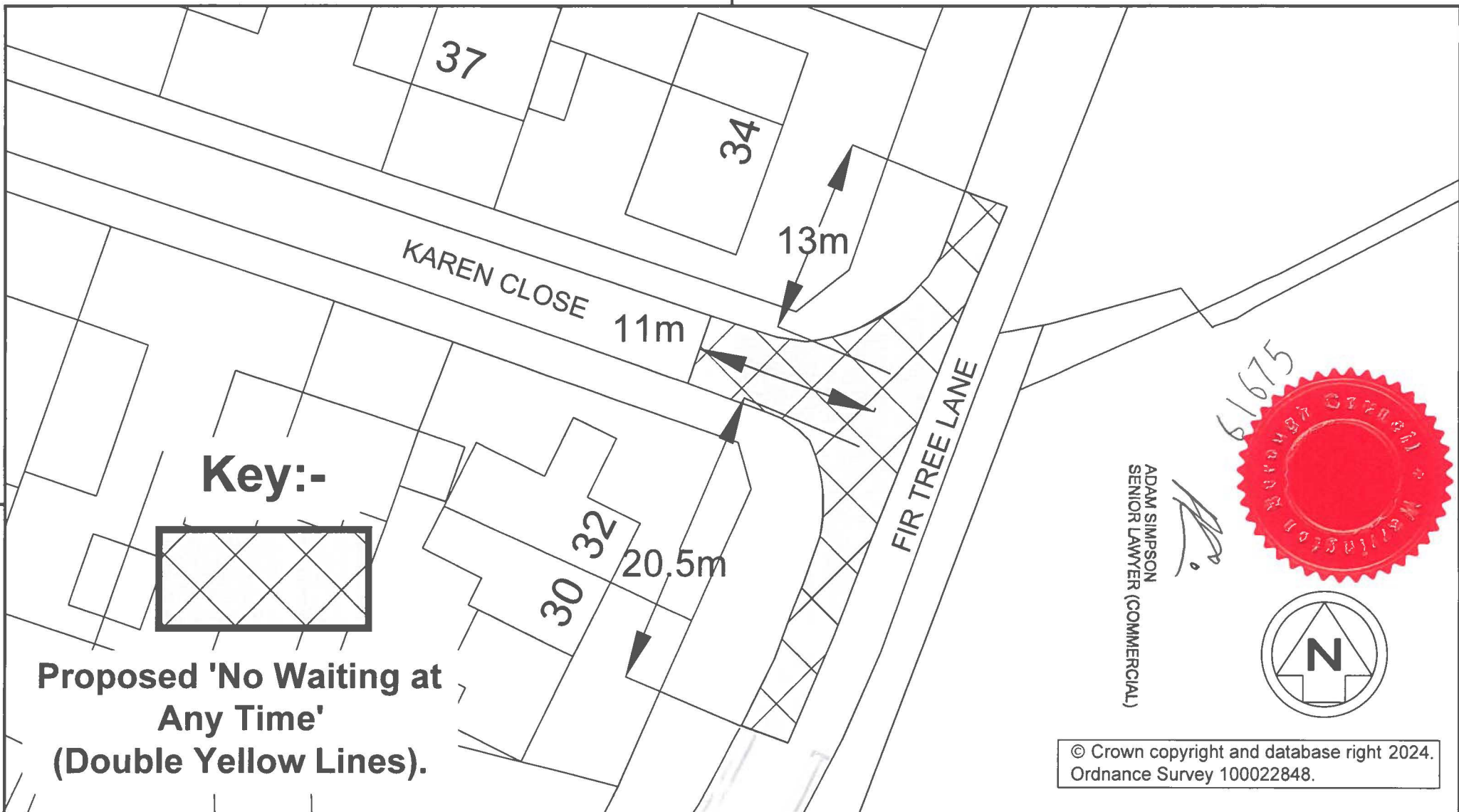


Environment and Transport Directorate  
 East Annexe, Town Hall, Sankey Street, Warrington WA1 1UH

Project  
 The Borough of Warrington (Traffic Management) (Civil Enforcement) Consolidation (Amendment No.64) Order 2024

Drawing Title  
 Tourney Green.  
 Prohibition of Waiting At Any Time

Revn.	Revision Details	Rev by	Chk by	Date:
	Drawn by J.B			e-mail
	Approved by M.T			Telephone 01925 44
	Date Feb'24			Fax 01925 44
	Scales			Sheet 1 of 1
	NTS			Phase / Revision
	Drawing No.			E/TMRS/TRO1059/1



**Key:-**




**Proposed 'No Waiting at Any Time'  
(Double Yellow Lines).**

ADAM SIMPSON  
SENIOR LAWYER (COMMERCIAL)

*[Handwritten signature]*

6/6/25



© Crown copyright and database right 2024.  
Ordnance Survey 100022848.



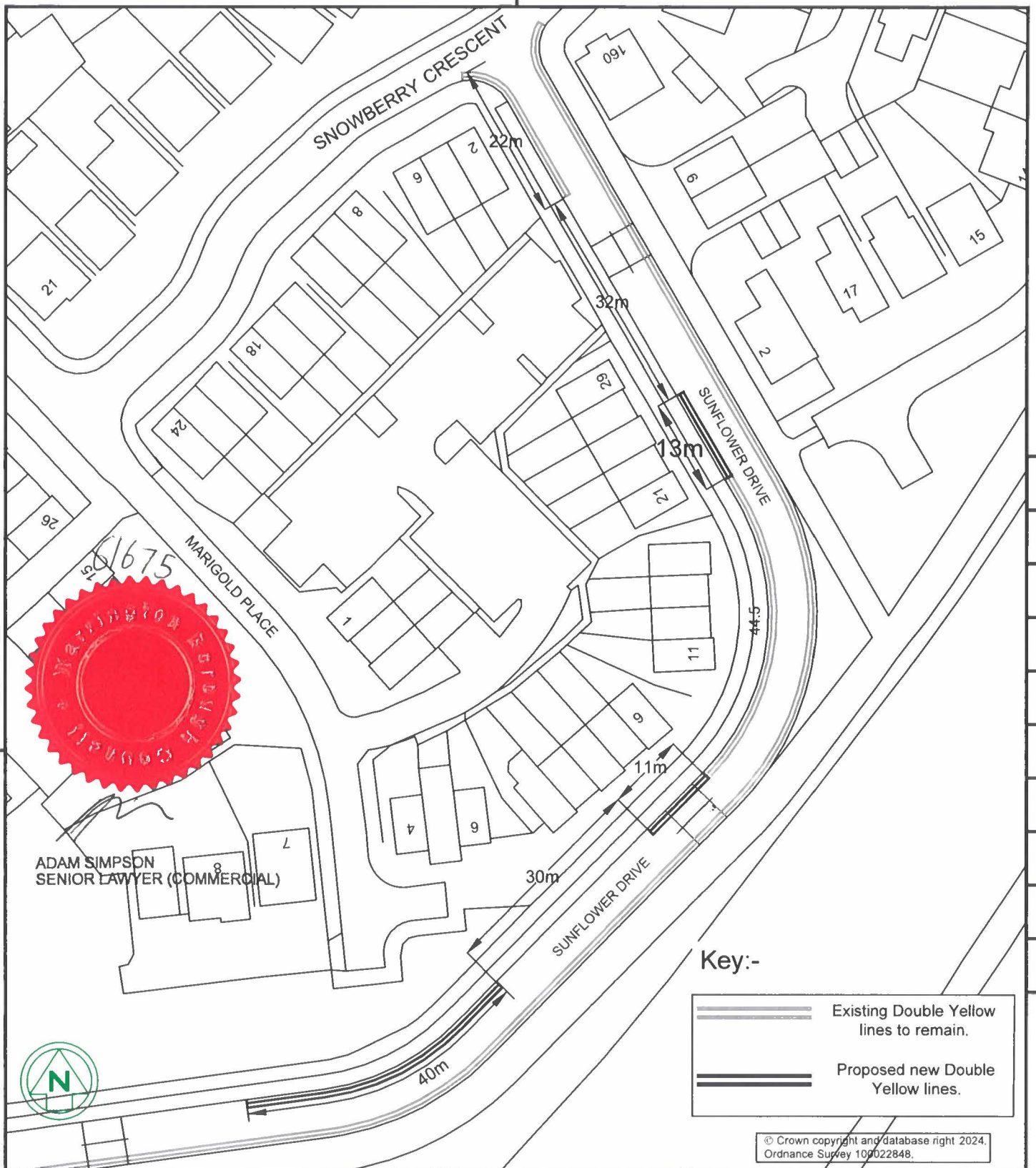
Environment and Transport Directorate  
East Annexe, Town Hall, Sankey Street, Warrington WA1 1UH

Project  
The Borough of Warrington (Traffic Management) (Civil Enforcement) Consolidation (Amendment No.64) Order 2024

Drawing Title  
Karen Close, Burtonwood

Rev.	Revision Details	Rev by	Chk by	Date
Drawn by	J.B	e-mail		
Approved by	D.W	Telephone 01925 44		
Date	Feb'24	Fax	01925 44	Sheet 1 of 1
Scales	Drawing No.		Phase / Revision	
NTS	E/TMRS/TRO1052/1			





ADAM SIMPSON  
SENIOR LAWYER (COMMERCIAL)

**Key:-**

- Existing Double Yellow lines to remain.
- Proposed new Double Yellow lines.

© Crown copyright and database right 2024.  
Ordnance Survey 100022848.

Revn.	Revision Details	Rev by	Chk by	Date:

Drawn by	J.B	e-mail	
Approved by	DW	Telephone	01925 44
Date	Feb'24	Fax	01925 44
Project		Sheet 1 of 1	
The Borough of Warrington (Traffic Management) (Civil Enforcement) Consolidation (Amendment No.64) Order 2024			
Drawing Title			
Proposed Traffic Regulation Order			
Scales	Drawing No.	Phase / Revision	
NTS	E/TMS/TRO1061/1		

**WARRINGTON**  
Borough Council



Environment and Transport Directorate  
East Annexe, Town Hall, Sankey Street, Warrington WA1 1UH